Anatomy of Multirotors

Nitish Rana



BlueRose ONE .com
Stories Matter
NewDelhi • London

BLUEROSE PUBLISHERS
India | U.K.

Copyright © Nitish Rana 2026

All rights reserved by author. No part of this publication may be reproduced, stored in a retrieval system or transmitted in any form or by any means, electronic, mechanical, photocopying, recording or otherwise, without the prior permission of the author. Although every precaution has been taken to verify the accuracy of the information contained herein, the publisher assumes no responsibility for any errors or omissions. No liability is assumed for damages that may result from the use of information contained within.

BlueRose Publishers takes no responsibility for any damages, losses, or liabilities that may arise from the use or misuse of the information, products, or services provided in this publication.



For permissions requests or inquiries regarding this publication,
please contact:

BLUEROSE PUBLISHERS
www.BlueRoseONE.com
info@bluerosepublishers.com
+91 8882 898 898
+4407342408967

ISBN: 978-81-69761-39-0

Typesetting: Sagar

First Edition: November 2026

This book is dedicated to:

"This book is a compilation of material from various publicly available and academic sources. The author acknowledges and cites all such works. Any verbatim excerpts are reproduced under fair dealing provisions of the Copyright Act, 1957, solely for educational purposes."

Dedicated to the seekers of knowledge

"Be ready to fall again and again. As you fall, you must rise harder than before, because that is what makes you ***unstoppable*** *until you decide to stop."*

Contents

Preface 1

PART I: Introduction 3

Chapter 1: Frame 5

Chapter 2: Landing Gear - Protection, Stability, and Functionality 9

Chapter 3: Basic Electronic Components 14

PART II: Propulsion System 23

Chapter 4: Motors 25

Chapter 5: Electronic Speed Controller (ESC) 32

Chapter 6: Propellers 42

Chapter 7: Power Management Systems 48

PART III: Avionics 53

Chapter 8: Flight Controller 55

Chapter 9: Power Distribution Board 63

Chapter 10: Communication System 68

Chapter 11: Global Navigation Satellite System (GNSS)-GPS 77

Chapter 12: Telemetry 82

Chapter 13: GCS 85

PART IV: Payload Sensors 89

Chapter 14: RGB Camera 91

Chapter 15: Thermal Camera 99

Chapter 16: Multispectral Camera 107

Chapter 17: Hyperspectral Camera 124

PART V: System Integration 135

Chapter 18: Drone Firmware & Software 137

Chapter 19: Flight Control 143

Chapter 20: Troubleshooting 152

Epilogue/Conclusion 157
Beyond the Horizon 159
Bibliography 160
Acknowledgments 162

Preface

The dream of flight has fascinated humanity for centuries – from the sketches of Leonardo da Vinci's aerial machines to the roaring engines of modern aviation. Yet in the 21st century, the essence of flight has been reimagined once again through the rise of multirotor drones – agile, intelligent, and accessible flying platforms that blur the line between science fiction and reality.

This book, *Anatomy of Multirotor*, was born from a simple question: *What truly makes a drone fly?* Beyond the spinning propellers and blinking LEDs lies a world of remarkable engineering – an ecosystem of microprocessors, sensors, communication protocols, and control algorithms that work together with surgical precision. Understanding this ecosystem is not just about assembling a flying machine; it is about decoding the language of flight itself.

Across these chapters, we will dissect the multirotor from the inside out – exploring its electrical and mechanical anatomy, the logic of its flight control systems, and the art of stabilization through PID control. We will also dive into communication frameworks, sensor integration, and troubleshooting workflows – the often-overlooked backbone that keeps every drone aloft and reliable.

This book aims to bridge two worlds: the *builder's bench* and the *pilot's sky*. Whether you are a student beginning your journey into unmanned aerial systems, an engineer designing autonomous platforms, or an enthusiast seeking to understand the heartbeat of your quadcopter, this text is meant to serve as both a technical guide and a source of inspiration.

The multirotor is not merely a product of technology — it is a manifestation of curiosity and human ambition. Each component, from the humble ESC to the most advanced AI flight controller, represents years of evolution driven by people who refused to stop asking *"What if we could fly better?"*

As you turn these pages, I invite you to look beyond the circuits and equations — to see the poetry in motion, the precision in balance, and the intelligence in every pulse of current that keeps a drone airborne. May this book guide you toward not only understanding how multirotors work, but also appreciating the beauty of what they represent: the timeless pursuit of flight, freedom, and innovation.

PART I: Introduction

This section introduces the foundational parts of a drone's structure and functionality. The frame serves as the backbone, providing strength, balance, and a platform to mount all other components. The landing gear ensures safe takeoffs and landings by protecting the drone and its equipment from impact. Finally, the chapter on basic electronic components of a circuit covers the essential elements—such as resistors, capacitors, and transistors—that power and control the drone's systems. Together, these chapters build the groundwork for understanding how mechanical design and electronics combine to create a fully operational drone.

Chapter 1:
Frame

The **frame** is the structural backbone of a drone, serving two primary purposes:

- **Protection:** Safeguards internal components from external impacts and collisions.
- **Support:** Holds all components together, ensuring structural integrity during flight.



Key Functions of the Frame

- **Protection:** Shields the drone's components from external damage during flight.

- **Mounting Platform:** Provides a stable base for attaching essential components like the flight controller and motors.
- **Weight Distribution:** Distributes weight evenly across the drone, optimizing stability and performance.
- **Aerodynamics:** Influences the drone's efficiency, maneuverability, and overall flight dynamics.

Frame Material

- **Tensile strength** (Carbon fibre: 22300 MPa)
- **Impact Resistance:** Materials need to withstand high impact forces while maintaining integrity.
- **Thermal Expansion:** The frame material should resist heat-induced deformation.
- **Affordability:** A balance between performance and cost.
- **Environmental Impact:** Ideally, the material should be recyclable or have minimal environmental impact.

Material Property	Carbon Fiber	Aluminum A356.0-T6	Magnesium AZ91D-F
Maximum Stress	2.80 MPa	2.68 MPa	2.66 MPa
Yield Strength	22300 MPa	152 MPa	150 MPa

Types of Frames

Type	Description
H	Features longer arms, making it bulkier with less optimal motor placement.

True X	Offers equal distance between all motors, optimizing balance and performance. The arms' angles reduce the need for extra frame length.
Hybrid X	A combination of the H-frame and X-frame, offering a longer body for more space and the better arm placement of the X-frame. It gives us the best of both worlds.
Stretched X	Moves front and rear propellers further apart to reduce interference between them. This improves high-speed performance, but may require additional tuning for optimal flight.
Square	A robust, enclosed version of the X-frame that adds strength but increases weight and drag.

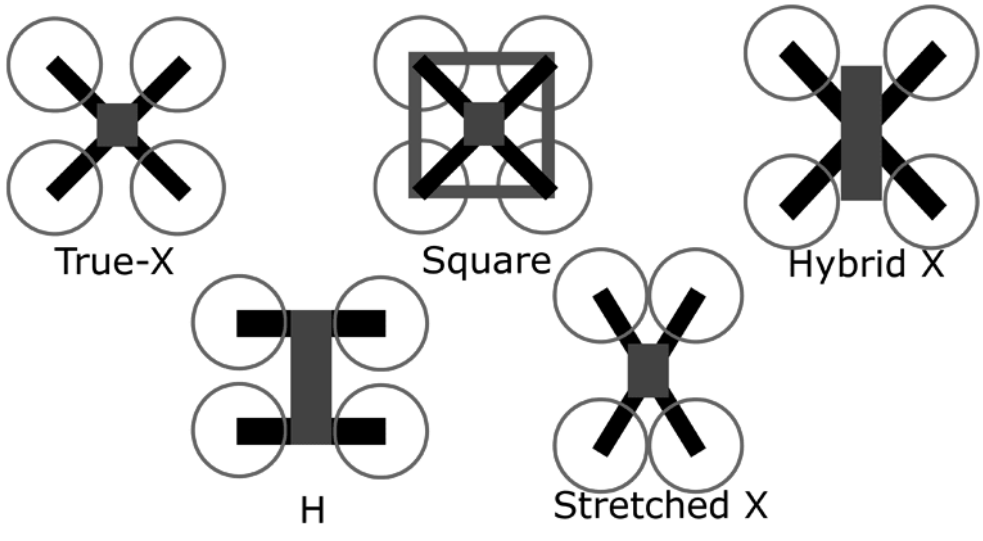

Unibody Frame Design



A unibody frame integrates the arms into a single piece, eliminating joints and weak points, resulting in a stiffer, stronger structure. However, if an arm breaks, the entire frame must be replaced, which could be costly. Some unibody designs use paired arms (e.g., front arms as one piece) for added strength.

Factors Affecting Structural Stability

- **Center of Gravity (CG):** Proper CG positioning is crucial for stability and control.
- **Load Distribution**: Even distribution across the frame ensures balanced flight characteristics.
- **Motor Mounting Points**: Stress management at these critical points is vital for durability.
- **Vibration Dampening:** Minimizing vibration helps maintain stable flight.
- **Static and Dynamic Load Handling:** Frames must effectively manage both static and dynamic forces during flight.

Chapter summary/Key takeaways

The frame serves as the foundation of the drone, directly affecting its strength, weight, aerodynamics, and overall performance. The choice of frame material and configuration—whether for a lightweight racing drone or a heavy-lift industrial model—affects stability, durability, and flight efficiency. A well-designed frame ensures the drone's functionality and contributes to long-term operational success.

Chapter 2:
Landing Gear - Protection, Stability, and Functionality

Landing gear is the crucial structure that keeps a drone safe when it's not airborne—during takeoff, landing, and while resting on the ground. For multirotor drones (quadcopters, hexacopters, etc.), landing gear does more than just support the drone. It plays a key role in:

- Protecting vital components (camera, sensors, frame)
- Stabilizing the drone on uneven surfaces
- Absorbing impact during landings

Components & Types of Landing Gear

1. Fixed Landing Gear

This is the most common type, attached directly to the drone frame. It's simple, durable, and lightweight.

Examples: Skid-type (like helicopter skids), rod-type (carbon fiber or plastic rods)



Figure 1: Rod-type



Figure 2: Skid-type

Pros	Cons
• Easy design and setup	• Cannot retract, which may limit storage space
• Low cost	• Increases drag, potentially lowering aerodynamics
• Minimal impact on flight performance	• Can block the camera's view if not positioned well

2. Retractable Landing Gear

Retractable gear can be raised or lowered during flight, offering greater flexibility and aerodynamic efficiency. This is often seen in professional drones with advanced cameras or gimbals.





Pros	Cons
• Unobstructed camera view	• More complex and heavier
• More aerodynamic during flight	• Higher cost
• Enhances camera versatility (e.g., 360° rotation)	• Additional points of failure due to moving parts

Design Considerations

When designing landing gear, there are several factors to keep in mind that directly impact performance:

- **Weight:** The landing gear must be lightweight to avoid compromising the drone's flight.
- **Material:** The material choice affects durability and weight:
  - **Carbon Fiber**: Strong, lightweight, and ideal for performance.
  - **Plastic (ABS/Nylon)**: Flexible and light but not as durable as carbon fiber.
  - **Aluminum**: Durable but heavier than other materials.
- **Ground Clearance:** The landing gear should provide enough height to keep delicate components (like cameras and gimbals) clear from the ground during landings.
- **Shock Absorption:** Some landing gear includes dampers or soft pads to cushion impacts, reducing stress on the drone.

- **Camera/Gimbal Compatibility:** The design must ensure the gear doesn't obstruct the camera's view or movement. Retractable designs are often favored for cameras requiring 360° rotation.

Special Features & Add-ons

To enhance landing gear functionality, manufacturers often include extra features:

- **Vibration Dampers**: Rubber or silicone parts help reduce vibrations, protecting sensitive sensors and cameras.
- **Quick Release Mechanism**: Makes it easy to detach the landing gear for storage or repair.
- **Foldable Designs**: For compact storage or portability.
- **LED Lights**: Integrated for visibility during night or low-light flights.

Application	Recommended Gear Type	Note
Hobby drones	Rod or fixed legs	Light and inexpensive
Aerial photography	Retractable	Unobstructed camera view
Agricultural drones	Skid-type	High clearance for payload tanks
Delivery drones	Fixed wide legs	Space for payload box

Chapter summary/Key takeaways

Feature	Fixed Gear	Retractable Gear
Weight	Low	High
Complexity	Simple	Complex
Cost	Low	High
Camera compatibility	Limited	Full view
Common in	Hobby drones	Professional filming drones

Landing gear is more than just a structural element—it's essential for protecting your drone during ground operations, ensuring stable landings, and keeping sensitive equipment safe. From fixed, simple designs to advanced retractable systems, the landing gear you choose will depend on the drone's size, purpose, and desired performance. A well-designed landing gear system minimizes damage, enhances flight stability, and adds to the longevity of your drone.

Chapter 3:
Basic Electronic Components

Resistors

Resistors control the flow of electrical current in a circuit by providing resistance, measured in **ohms (Ω)**. They dissipate excess electrical energy as heat, helping to manage voltage levels, divide signals, and protect sensitive components in drone electronics such as flight controllers and sensor interfaces.



Ohm's Law

Resistor operation is governed by **Ohm's Law**, which states that the voltage across a resistor is directly proportional to the current flowing through it:

$$V=I\times R$$

Where:

- **V** = Voltage across the resistor (volts)
- **I** = Current through the resistor (amperes)
- **R** = Resistance (ohms)

This relationship enables precise control of voltage and current in circuits.

For example, a **100 Ω** resistor carrying **1 A** requires **100 V** across its terminals.

Types of Resistors

- **Fixed Resistors:** Carbon film, metal film, and wire-wound. Used for stable, precise resistance values.
- **Variable Resistors:** Potentiometers and rheostats for tuning sensor inputs or adjusting motor controller gains.
- **Special Purpose Resistors:**
  - **Thermistors** – temperature-sensitive resistors for battery temperature monitoring.
  - **Photoresistors (LDRs)** – light-sensitive resistors for optical sensing applications.

Key Specifications

- **Resistance Value & Tolerance:** Defines accuracy (e.g., ±1%).

- **Power Rating:** Determines heat dissipation capacity (e.g., 0.25 W, 0.5 W).
- **Voltage Rating:** Maximum voltage it can safely handle.
- **Temperature Coefficient:** Resistance change per °C; critical in high-temperature drone environments.
- **Stability & Reliability:** Long-term performance under vibration and heat.

Capacitors

A **capacitor** stores electrical energy in an electric field between two conductive plates separated by an insulating **dielectric**. Capacitors charge and discharge rapidly, making them essential for **power filtering, voltage smoothing, noise suppression, and timing circuits** in drones.

Construction

Typical materials include:

- **Plates:** Aluminum, tantalum, or conductive polymer.
- **Dielectric:** Ceramic, plastic film, glass, air, or oxide layer (in electrolytics).

Types of Capacitors

- **Electrolytic (Aluminum / Tantalum):** High capacitance, polarized; used in drone power regulation and ESC input filtering.



- **Ceramic Capacitors:** Non-polarized, low ESR, ideal for high-frequency decoupling near microcontrollers.
- **Film Capacitors:** High stability and low loss; used in signal filtering.
- **Supercapacitors:** Very high energy density for backup power or short-term energy delivery.

Selection Parameters

- **Voltage Rating:** Must exceed circuit operating voltage by 20–30%.
- **Capacitance Value:** Determines charge storage and filtering effect.
- **Temperature Coefficient:** Stability over operating range.
- **ESR (Equivalent Series Resistance):** Affects performance in high-current or switching applications.
- **Physical Size & Cost:** Important in weight-sensitive drone design.

Inductors

Inductors are passive electronic components that store energy in a magnetic field when an electric current passes through them.

They are commonly used in electronic circuits to block alternating current (AC) while allowing direct current (DC) to pass.

Inductors store energy in a **magnetic field** when current passes through them. They resist changes in current and are used for **current smoothing, noise suppression, and power conversion.**

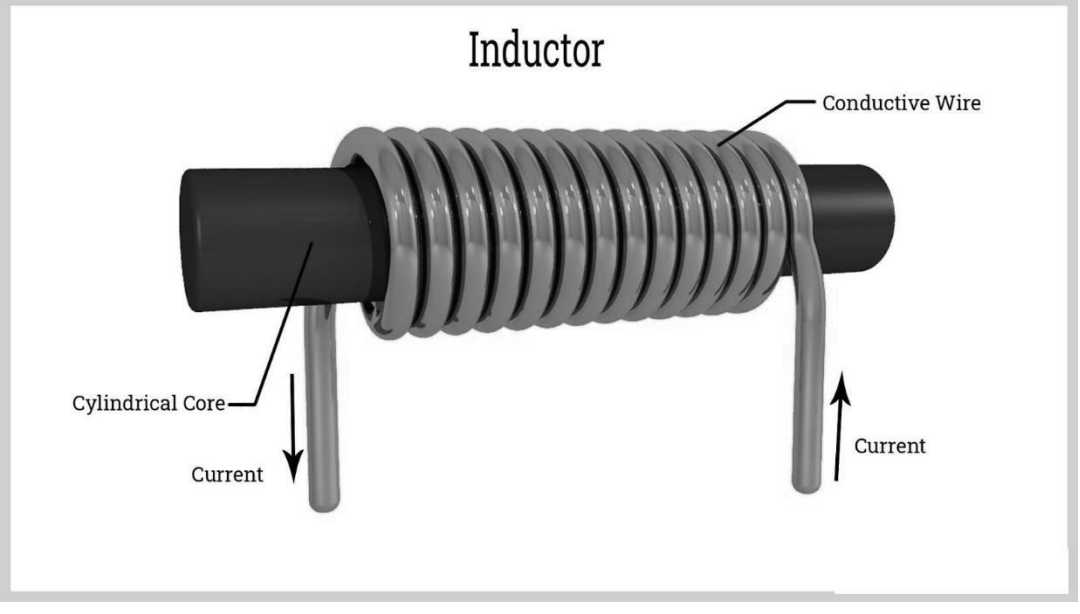

In drone systems, inductors are found in:

- **DC-DC converters** (buck/boost regulators for flight controllers and ESCs).
- **EMI filters** to suppress motor noise.

Key parameters include inductance (H), current rating, saturation current, and core material (ferrite or powdered iron).

Diodes

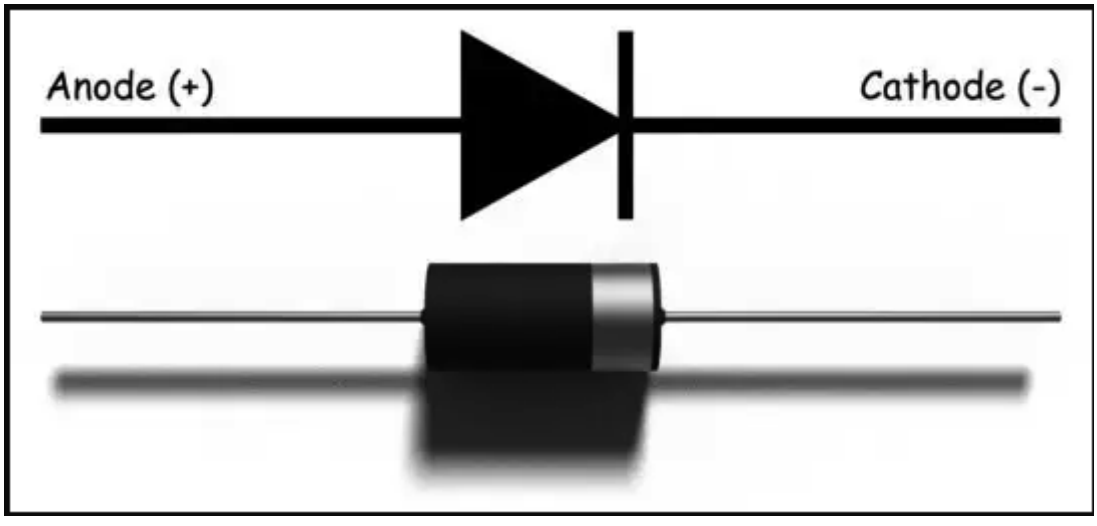

A **diode** allows current to flow primarily in one direction—from **anode to cathode**—and blocks reverse flow.

Common Uses in Drone Electronics

- **Rectification:** Converting AC to DC in power modules.
- **Protection:** Preventing reverse polarity damage in battery circuits.
- **Flyback Diodes:** Protecting motor drivers and relays from voltage spikes.
- **Zener Diodes:** Voltage regulation and reference.
- **Schottky Diodes:** Low forward voltage drop for high-efficiency power circuits.

Transistor

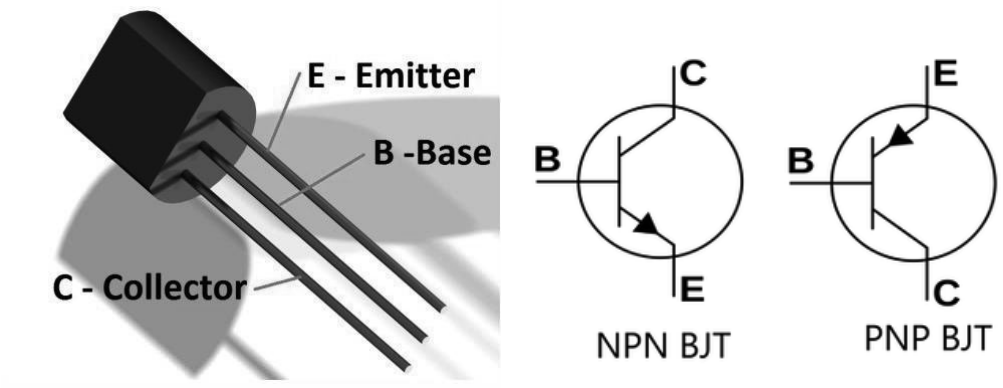

A transistor is a three-terminal semiconductor device that regulates or controls the current flow, or voltage flow, in an electronic circuit.

Transistors are **semiconductor switches or amplifiers** that control voltage and current flow in circuits. They form the backbone of drone **ESCs (Electronic Speed Controllers), flight control units, and signal processing modules**.

Major Types

- **Bipolar Junction Transistor (BJT):** Current-controlled device used in low-noise amplifiers or signal conditioning circuits.
- **Field-Effect Transistor (FET):** Voltage-controlled device (especially **MOSFETs**) widely used in motor control, power regulation, and logic-level switching.

Key specifications: **gain (hFE), threshold voltage, on-resistance (RDS(on)), switching speed, and power dissipation**.

Chapter summary/Key takeaways

Basic electronic components—**resistors, capacitors, inductors, diodes, and transistors**—form the foundation of every drone's electrical and control architecture.

They collectively manage:

- **Power distribution** and stabilization.
- **Signal processing** for sensors and communication.
- **Protection** of sensitive microelectronic circuits.
- **Efficient energy conversion** for propulsion and avionics.

A deep understanding of these components enables precise, lightweight, and reliable drone designs that balance **efficiency, responsiveness, and durability**.

PART II:
Propulsion System

The propulsion system is the driving force that enables a drone to lift off, manoeuvre, and stay airborne. It consists mainly of motors, propellers, and electronic speed controllers (ESCs), all working together to generate thrust and control movement. The type and efficiency of the propulsion system directly affect flight time, stability, payload capacity, and overall performance. Whether designed for speed, endurance, or heavy lifting, the propulsion system is central to how a drone operates and fulfils its intended purpose.

Chapter 4:
Motors



A **motor** converts **electrical energy into mechanical energy**, typically as **rotational motion**. Motors are fundamental to countless machines—from fans and washing machines to electric vehicles and drones, where they generate **thrust** by spinning propellers.

All electric motors operate on the **principle of electromagnetism**: When an electric current passes through a conductor in a magnetic field, it experiences a **force**. This force produces **motion**, forming the basis of motor operation.

Type	Description	Example Use
DC Motor	Operates on direct current. Simple, but uses brushes that wear over time.	Toys, small fans
BLDC Motor *(Brushless DC)*	Brushless, electronically commutated motor. High efficiency, precision, and durability.	Drones, e-bikes, robotics
AC Motor	Powered by alternating current. Reliable for constant-speed operation.	Refrigerators, washing machines
Stepper Motor	Moves in discrete angular steps. Extremely precise positioning.	3D printers, CNC machines

Brushed vs. Brushless Motors

In drone applications, two motor types are commonly used: **brushed** and **brushless**. Both rely on the same electromagnetic principles but differ in structure, efficiency, and durability.

Brushed Motors

- Use **mechanical brushes** and a **commutator** to switch current in the rotor windings.
- The **stator** remains stationary, while the **rotor** rotates.
- **Advantages:**
  - Simple construction and control
  - Low cost and easy to replace
- **Disadvantages:**
  - Lower efficiency (≈75–80%)

  - Limited lifespan due to brush wear
  - Poor heat dissipation
- **Use Case:** Small toy drones and nano drones where cost and simplicity are key.

Brushless DC (BLDC) Motors

- Use **permanent magnets** on the rotor and **electronic commutation** (via ESCs) instead of brushes.
- **Advantages:**
  - **Higher efficiency:** 85–90% typical
  - **Longer lifespan:** No mechanical wear
  - **Better heat management:** Stationary coils allow effective cooling
  - **Wider speed range and improved torque control**
- **Use Case:** Standard in modern drones—from micro FPV quads to heavy-lift UAVs—due to reliability and performance.

Components of BLDC Motor

Part	Description
Stator	Stationary section containing copper windings. Generates a rotating magnetic field.
Rotor	Rotating part with permanent magnets that follow the magnetic field.
Windings	Copper wires wrapped around the stator. Carry current to create magnetic fields.
Bearings	Support smooth, low-friction rotation of the rotor.

Controller/Driver (ESC)	Electronics that time and switch current through the coils to maintain smooth rotation.

Motor Size and KV Rating



Motor Size (e.g., 2207, 2306)

Drone motor size is typically represented by four digits – **"AABB"**, where:

- **AA** = Stator diameter (mm)
- **BB** = Stator height (mm)

Example:
A **2207** motor has a stator diameter of **22 mm** and a height of **7 mm**.

Effects of Motor Dimensions:

- **Larger motors** produce higher thrust but are heavier.
- **Taller stators** (greater height) typically offer **higher top speeds** but may have weaker low-speed torque.
- **Wider stators** (larger diameter) deliver **stronger low-speed torque** and **better control** but lower maximum RPM.



Detailed Influence of Stator Geometry-

Parameter	Increases Torque	Improves Cooling	Increases Inertia	Affects Compactness
Stator Width	☑ Increases torque (more winding area)	☑ Improves internal heat dissipation	Slightly increases	✖ (longer motor)
Stator Height	☑ ☑ Significantly increases torque (larger radius → higher moment arm)	☑ Enhances surface cooling	☑ Greatly increases	✖ (larger radius)

1. Stator Width (Axial Length)

- **More winding space** → lower resistance → higher efficiency.
- **Improved torque** from larger magnetic interaction area.
- **Increased weight and motor length,** which may reduce compactness.
- **Better thermal conduction** through additional metal volume.

2. Stator Height (Radial Height)

- Increased magnetic flux area → higher torque.

- Larger radius enhances torque due to $T=F\times r$.
- Greater rotational inertia, slightly reducing acceleration response.
- Larger cooling surface, beneficial for high-power applications.

KV Rating (RPM per Volt)

The **KV rating** represents how many **revolutions per minute (RPM)** the motor produces per volt of applied power **without load**.

$$RPM = KV \times Voltage$$

Example**:**
A **2300KV** motor powered by a **4S (14.8V)** battery →

2300×14.8 = 34,040 RPM (no-load)

Selection Guidelines:

- **High KV Motors**:
  - Higher RPM, lower torque.
  - Ideal for **racing drones** with smaller, lighter propellers.
- **Low KV Motors:**
  - Lower RPM, higher torque.
  - Used for **long-range or cinematic drones** with larger propellers for efficiency and endurance.

Performance Optimization Summary:

Parameter	Higher Value Leads To…	Drone Impact
KV Rating	Higher speed, lower torque	Suited for racing or acrobatics
Stator Width	More torque, better cooling	Better load handling, slightly heavier

Stator Height	Stronger torque, more inertia	Higher thrust, slower response
Motor Size	More thrust, more weight	Suitable for larger propellers
Brushless Design	Higher efficiency, low maintenance	Standard in all performance drones

Chapter summary/Key takeaways

The **Brushless DC (BLDC) motor** is the **heart of a drone's propulsion system**, transforming electrical energy into precise mechanical thrust. Its **efficiency, responsiveness, and reliability** determine overall flight performance.

Key insights:

- BLDC motors outperform brushed types in efficiency, durability, and control.
- Stator geometry (width and height) directly impacts torque, cooling, and weight balance.
- KV rating governs speed–torque trade-offs and must match propeller size and battery voltage.
- In coordination with the ESC, BLDC motors deliver smooth, accurate, and efficient thrust control, enabling stable flight and agile manoeuvres across drone classes.

Chapter 5:
Electronic Speed Controller (ESC)

An **Electronic Speed Controller (ESC)** is the **control interface** between a drone's flight controller and its **BLDC motors**. It converts the **DC voltage from the battery** into **three-phase AC signals**, switching them rapidly to drive the motor with precise **speed, direction, and torque control.**



1.Function and Working Principle

The ESC's core purpose is to **electronically commutate** the BLDC motor — replacing the mechanical brushes of traditional DC motors with high-speed electronic switching.

It performs three essential tasks:

- **Power Conversion:**
  Converts the drone's **DC battery power** (e.g., 4S = 14.8V) into **three-phase AC waveforms** required by the motor.
- **Commutation Control:**
  Determines the correct sequence to energize motor windings so the **rotating magnetic field** continuously pulls the rotor around.
- **Speed and Direction Control:**
  Adjusts the **frequency and duty cycle** of the signals to regulate motor **RPM** and **torque output**.

This switching is done using **MOSFETs (Field-Effect Transistors)** acting as high-speed electronic switches.

---

2. Control Input from Flight Controller

The flight controller sends **commands to the ESC** based on user input or autonomous control algorithms.

Signal Type	Description	Typical Use
PWM (Pulse Width Modulation)	Traditional control method; motor speed set by pulse width (1–2 ms range).	Common in hobby drones.

Oneshot / Multishot	Faster PWM variants with reduced latency and higher update rates.	FPV racing drones.
DShot (Digital Shot)	Digital communication protocol; precise, low-latency, noise-resistant.	Modern FPV and professional drones.

Example:
A **1500 µs PWM pulse** might represent 50% throttle, while **2000 µs** indicates full throttle.

---

3. Commutation Methods

BLDC motors can be **sensored** or **sensorless**, depending on how the ESC detects rotor position.

Method	Description	Application in Drones
Sensorless	The ESC estimates rotor position by monitoring Back Electromotive Force (Back-EMF) in unpowered windings. Simple, lightweight, and widely used.	Most drone motors (weight-saving).
Sensored	Uses Hall-effect sensors or encoders for precise position feedback.	Used in gimbal motors, robotics, or high-torque systems.

Back-EMF principle:

As the rotor spins, unpowered coils generate a small voltage (EMF) that the ESC measures to time the next switching event, ensuring smooth rotation.

---

4. PWM Control and Motor Speed

Motor speed is proportional to the **applied average voltage**, which the ESC controls via **PWM duty cycle**:

$$V_{avg} = D \times V_{supply}$$

Where:

- **D** = Duty cycle (0–1)
- **V_{supply}** = Battery voltage

Increasing the duty cycle raises the motor's effective voltage, resulting in higher RPM.

---

5. Key Specifications of ESCs

Parameter	Description	Design Relevance in Drones
Continuous Current Rating	Maximum current the ESC can handle continuously without overheating.	Must exceed motor's peak draw (e.g., 35A ESC for 30A motor).
Voltage Rating (Cell Count)	Supported battery voltage, usually indicated as "2–6S LiPo."	Must match drone battery type.

Firmware Type	Controls ESC behavior (e.g., **BLHeli_S**, **BLHeli_32**, **KISS**).	Affects responsiveness, braking, and startup smoothness.
BEC (Battery Eliminator Circuit)	Provides regulated power (5V/12V) to flight controller or servos.	Optional; not all ESCs have built-in BEC.
Protocol Support	Communication type with flight controller (PWM, DShot, etc.).	Determines control precision and latency.
Regenerative Braking / Active Braking	Allows fast deceleration by returning energy to the system or dissipating it safely.	Improves manoeuvrability and control in racing drones.

---

6. ESC Firmware and Configuration

Modern ESCs run specialized firmware that controls commutation speed, braking, and startup behavior.

Common Drone ESC Firmwares:

- **BLHeli_S:** Efficient, smooth, and optimized for small to mid-sized drones.
- **BLHeli_32:** 32-bit version offering telemetry, finer timing control, and higher update rates.
- **KISS ESCs:** Known for simplicity and responsiveness, often used in racing drones.

ESCs can be configured via software (e.g., BLHeli Configurator or Betaflight), allowing users to adjust:

- Motor direction

- Startup power
- Timing advance
- Braking strength
- Throttle calibration

---

7. Integration of ESC and Motor in Drones

In most drones:

- Each motor is paired with a dedicated ESC.
- The flight controller sends synchronized throttle commands to all ESCs.
- The ESCs translate these commands into precise three-phase signals, driving the motors to achieve balanced thrust and stability.

This closed-loop control allows the drone to:

- Maintain stable hover.
- Respond quickly to control inputs.
- Execute precise maneuvers like yaw, roll, and pitch.

---

8. Advances in ESC Technology

Modern advancements include:

- Synchronous rectification for higher efficiency.
- Telemetry feedback (current, voltage, temperature) to flight controller.
- Active braking for sharper motor control.

- Field-Oriented Control (FOC) algorithms that produce smoother and quieter operation.
- Integrated ESCs on 4-in-1 boards, reducing wiring complexity and weight.

Choosing the Right ESC for Your Build



The **Electronic Speed Controller (ESC)** is a critical component that regulates the power supplied from the battery to the motors, directly influencing performance, efficiency, and reliability. Selecting the right ESC for your drone requires balancing electrical compatibility, communication speed, and physical design.

1. Key Electrical Ratings

Current Rating (Amperage)

The current rating, measured in **amperes (A)**, defines how much current the ESC can safely handle.

- **Continuous Current:** The maximum current the ESC can sustain during regular operation.
- **Burst Current:** The short-term peak current (usually <10 seconds) it can handle during acceleration or high-load manoeuvres.

Tip: Always choose an ESC with a **current rating higher** than the maximum draw of your motor–propeller combination. An underrated

ESC may overheat or fail mid-flight, while a higher rating adds headroom and safety margin.

Voltage Rating

The voltage rating determines the **battery compatibility**. Most modern ESCs support **4S–6S LiPo batteries**, though high-performance models can handle **up to 8S or more.**

Ensure your ESC's voltage range matches your power system to prevent component failure or inconsistent performance.

2. ESC Type

Type	Description	Pros	Cons
Single ESC	One ESC per motor, typically mounted on the drone's arms.	Better cooling and airflow, easy to replace individually.	Requires more wiring and space.
4-in-1 ESC	Combines four ESCs on a single board.	Simplifies installation, reduces wiring and weight.	Harder to replace if one ESC fails; cooling can be limited.

Tip: For racing or freestyle drones, 4-in-1 ESCs are common due to compactness. For larger builds, single ESCs offer superior thermal performance and modularity.

3. Firmware and Protocol Compatibility

Modern ESCs rely on **firmware and communication protocols** to ensure smooth, precise motor control.

- **Firmware:** BLHeli_32 and BLHeli_S are industry standards offering advanced timing control and telemetry feedback.

- **Protocols:** Choose ESCs supporting **DShot (DShot150, DShot300, DShot600)** for fast, digital communication with your flight controller. DShot reduces signal noise and improves throttle response — ideal for systems running **Betaflight** or similar firmware.

4. Physical Factors

- **Size & Weight:** Must match your drone's frame and power system; oversized ESCs may add unnecessary mass.
- **Cooling:** Ensure adequate airflow, especially for high-current setups.
- **Durability:** Consider conformal coating or heat sinks for added protection in demanding environments.

5. Final Selection Checklist

Before finalizing your ESC, confirm that it:

- Exceeds your motor's maximum current draw.
- Matches your battery's voltage range.
- Supports your flight controller's protocol (e.g., DShot, PWM, Oneshot).
- Fits within your frame's physical constraints.
- Offers the reliability and performance suited to your drone type (racing, cinematic, or industrial).

Chapter summary/Key takeaways

- The **ESC** acts as the **bridge between flight controller and motor**, converting DC battery voltage into precisely timed 3-phase AC signals.

- **Electronic commutation** replaces mechanical brushes, enabling **efficient, high-speed, low-maintenance operation**.
- **Control protocols** (PWM, DShot, etc.) determine responsiveness and accuracy.
- Proper ESC selection — in terms of **current rating, voltage rating, and firmware** — ensures reliable power delivery and flight stability.
- Together, the **BLDC motor** and **ESC** form the **propulsion core** of every drone, dictating performance, manoeuvrability, and endurance.

Chapter 6:
Propellers

Propellers are a fundamental component of drone propulsion systems, responsible for generating lift, thrust, and manoeuvrability. They convert the rotational energy from the motors into aerodynamic force, allowing the drone to **ascend, descend, hover, and move laterally.**



Each propeller operates based on the **principles of aerodynamics** and **Newton's Third Law of Motion**: as the blades spin, they push air downward, and an equal and opposite reaction force lifts the drone

upward. By precisely varying the speed of each motor and propeller, the flight controller enables **tilt, yaw, and roll control**, ensuring stable and responsive flight.

Propeller Design and Function

Drone propellers vary in **size, pitch, number of blades, and material**, each influencing performance parameters such as thrust, efficiency, agility, and noise.

- **Smaller, lightweight propellers** → Favor **racing** and **agile drones**, offering quick acceleration and responsiveness.
- **Larger, high-pitch propellers** → Used in **commercial** and **heavy-lift drones**, providing higher thrust and better stability at the cost of maneuverability.

Proper **propeller balance** and **alignment** are critical for safety and performance. Even minor imbalances can cause vibrations, reduce flight efficiency, stress motors and bearings, and potentially damage the airframe.

Propeller Size and Pitch

Propeller dimensions are expressed in inches, typically formatted as:

Length × Pitch × Number of Blades

Example: **6×4.5×2** (also written as **6045×2**)

- **Length:** 6 inches (tip-to-tip diameter)
- **Pitch:** 4.5 inches (distance the propeller would travel in one full revolution through a solid medium)
- **Blades:** 2

Key principles:

- **Higher pitch:** Moves more air per revolution → greater thrust at high speed, but less efficiency at low speed or hover.
- **Lower pitch:** Provides smoother, more controlled flight and is more efficient for hovering and slow maneuvers.
- **Larger propellers:** Suitable for heavy or large drones that require higher thrust.
- **Smaller propellers:** Ideal for lightweight, compact drones emphasizing agility.

Parameter	fewer blades (2-blade)	more blades (3-4+ blades)
thrust	lower	higher
efficiency	higher	lower
power consumption	lower	higher
flight time	longer	shorter
stability & control	good	better, smoother response
noise	lower	higher
use case	long- range, endurance drones	FPV, racing, cinewhoop drones

Increasing the number of blades in a propellor improves thrust, stability, and flight control but reduces efficiency and flight time due to higher drag and power consumption.

For creating a balance between performance and efficiency, 3-blade propellers are commonly preferred.



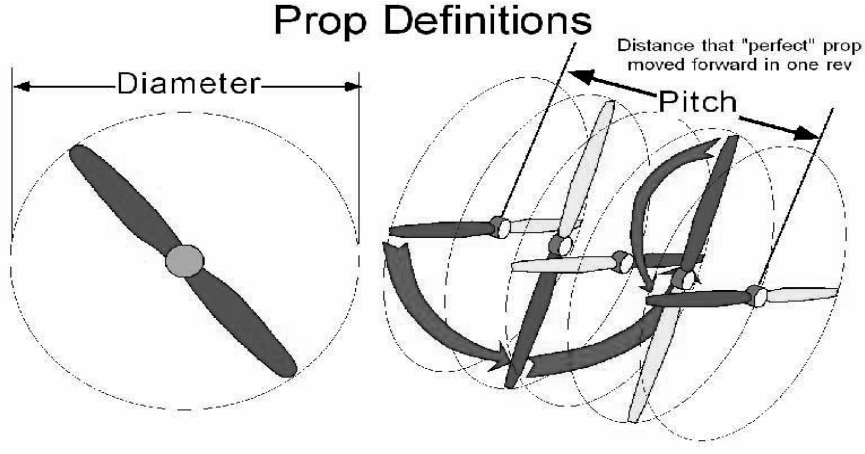

Propeller Materials

The material of a propeller directly affects its weight, stiffness, durability, and vibration characteristics.

Material	Characteristics	Typical Use
Plastic (Nylon, ABS, Composite)	Lightweight, inexpensive, easy to manufacture and replace. Flexible—absorbs shocks but less durable.	Entry-level and recreational drones.

Carbon Fibre	Extremely strong and lightweight; provides fast response and high efficiency. Rigid, but transmits more impact force during crashes.	Professional, racing, and heavy-lift drones.
Wood	Excellent stiffness and vibration damping, but heavier and slower to accelerate/decelerate.	Fixed-wing models and large-scale UAVs (rare for multirotors).



Plastic Propeller



Carbon Fibre Propeller



Wooden Propeller

Chapter summary/Key takeaways

- **Propellers generate thrust**, enabling lift and movement.
- **Design parameters**—size, pitch, and material—directly influence efficiency, flight time, noise, and handling.

- **Balancing and alignment** are essential to minimize vibration and maintain stable flight.
- **Application-specific selection** ensures optimal performance:
  - Racing drones → smaller, faster, high-RPM propellers.
  - Commercial or industrial drones → larger, high-thrust, efficient propellers.

Propellers are the **mechanical interface between the motor and the air**, making them one of the most critical components in drone design. Their aerodynamic efficiency, material choice, and dynamic balance determine how effectively a drone can convert electrical power into stable and controllable flight. Understanding and optimizing propeller characteristics is essential for achieving the desired balance between **performance, endurance, and reliability** in any UAV platform.

Chapter 7:
Power Management Systems

Battery Management System (BMS)

Purpose:

The Battery Management System protects, monitors, and optimizes the drone's battery –typically a Lithium-Polymer (LiPo) or Lithium-Ion (Li-ion) pack–to ensure safe and efficient operation.

Key Functions:

- **Voltage & Current Monitoring**: Continuously measures individual cell voltages and total pack current to prevent overcharging, over-discharging, or current surges.
- **Cell Balancing:** Equalizes cell voltages to prevent premature degradation and maintain uniform performance.
- **Thermal Management:** Monitors battery temperature to prevent overheating or low-temperature operation, which can reduce capacity and lifespan.
- **State of Charge (SOC) Estimation:** Calculates remaining energy and estimates available flight time based on load and discharge profiles.
- **Protection Circuits:** Provides safeguards against over-voltage, under-voltage, over-current, short circuits, and reverse polarity.

- **Communication Interface:** Transmits real-time battery health and status data to the flight controller or ground station via CAN bus, UART, SMBus, or Bluetooth.

Why It Matters: Without a BMS, high-energy LiPo packs can suffer from imbalance, thermal runaway, or permanent damage—potentially leading to fires or in-flight failures. Professional-grade drones (industrial, long-endurance, and heavy-lift platforms) rely on BMS integration for safety, performance optimization, and mission reliability.

Power Management System (PMS)

Purpose:

The Power Management System oversees and regulates power distribution across the entire drone, ensuring every subsystem receives stable, prioritized, and efficient power.

Core Components:

- **Battery Management System (BMS):** Often integrated within the PMS to handle cell-level safety and monitoring.
- **Power Distribution Board (PDB):** Distributes battery voltage to ESCs, the flight controller, GPS modules, cameras, and other payloads.
- **Electronic Speed Controllers (ESCs):** Convert DC power into three-phase AC signals for motor control and efficient thrust modulation.
- **Voltage Regulators / DC–DC Converters:** Step voltage up or down to provide consistent supply rails (e.g., 5 V, 12 V) for different electronics.

- **Load Balancing & Prioritization:** Allocates power dynamically, ensuring flight-critical systems (flight controller, receiver, sensors) are always powered before non-essential payloads.

Advanced PMS Features:

- **Intelligent Load Balancing:** Adjusts power allocation in real time based on system demand and load priority.
- **Predictive Battery Analytics:** Uses AI or algorithmic modeling to forecast performance degradation and alert operators of potential issues.
- **Eco / Efficiency Modes:** Reduces or disables non-critical systems to conserve energy and extend flight endurance.

BMS vs. PMS Comparison

Feature	BMS (Battery-Focused)	PMS (Whole-Drone Focus)
Scope	Battery pack only	Entire power system
Main Goal	Protect & optimize battery health	Distribute & optimize all power usage
Key Functions	Cell balancing, SOC, protection	Load balancing, voltage regulation
Impact on Flight	Extends battery lifespan, safety	Extends flight time, system stability

Power Flow Logic:

- **BMS:** Maintains battery safety, health, and balance.

- **PMS (with PDB):** Distributes clean, regulated power to every onboard component based on its requirements.
- **Flight Controller:** Receives real-time telemetry from the BMS/PMS, enabling adaptive flight control—such as reducing thrust or initiating return-to-home when voltage levels drop.

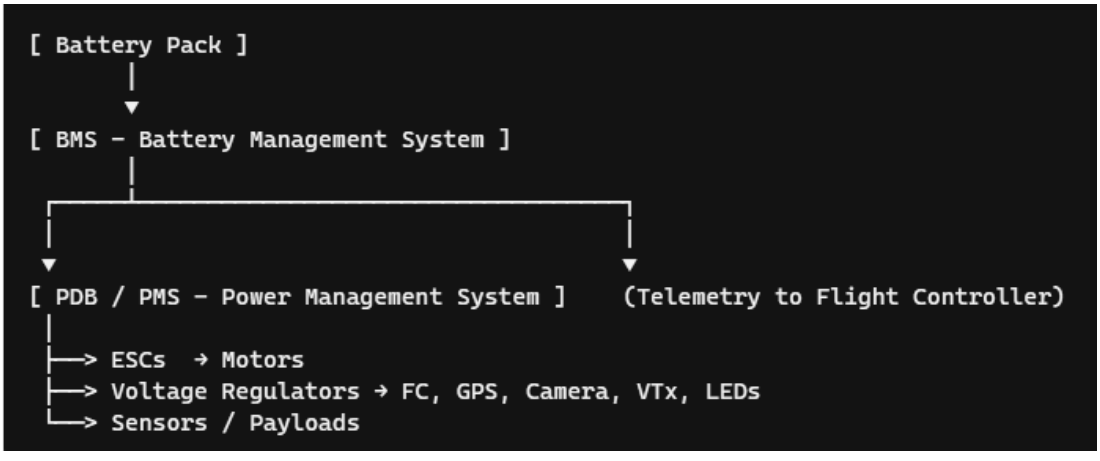

Chapter summary/Key takeaways

- BMS = Battery Safety & Longevity
- PMS = Efficient Power Distribution & System Stability

The **Battery Management System (BMS)** and **Power Management System (PMS)** work together to ensure safe, efficient, and reliable drone operation. The BMS safeguards and optimizes the battery through active monitoring, balancing, and protection mechanisms. The PMS intelligently distributes power to all subsystems, prevents overloads, and maximizes flight endurance.

Together, they enhance **safety, performance consistency, and mission reliability**, forming the electrical backbone of any advanced unmanned aerial vehicle (UAV).

PART III: Avionics

Avionics refers to the electronic systems that control and manage a drone's navigation, communication, and flight operations. These include the flight controller, GPS modules, sensors, telemetry, and communication links that enable stable flight and coordination between the drone and its operator. Avionics form the "brain and nervous system" of the drone, processing data in real time to maintain stability, execute commands, and ensure safe, efficient operations. Without avionics, a drone would be unable to navigate, respond to inputs, or carry out autonomous missions.

Chapter 8:
Flight Controller



The **flight controller (FC)** is the **central processing unit** and **control hub** of a drone – often referred to as its *brain*. This compact circuit board integrates microprocessors, sensors, and communication interfaces to coordinate every aspect of flight. It continuously monitors the drone's orientation, altitude, and velocity using onboard sensors such as the **Inertial Measurement Unit (IMU), barometer**, and **magnetometer**, and then adjusts motor outputs to maintain stability and execute pilot commands.

Functionally, the FC gathers data from sensors, processes it through control algorithms (like PID loops), and sends precise speed commands to each **Electronic Speed Controller (ESC).** The ESCs then regulate motor speed and direction, enabling the drone to manoeuvre—**yaw, pitch, roll, accelerate, or hover**—with precision.

Key Features to Consider When Choosing a Flight Controller

- **Processor (MCU):**
  Modern FCs are based on **STM32 microcontrollers (F4, F7, or H7 series)**.
  - **F4:** Cost-effective and reliable for standard flight control tasks.
  - **F7:** Offers higher clock speeds, more UART ports, and faster signal processing.
  - **H7:** The latest generation, optimized for high-performance applications, AI-assisted flight, and advanced telemetry.
- **Gyroscope (Gyro):**
  Critical for stability and responsiveness.
  - **MPU6000** is a widely used, robust gyro known for noise resistance.
  - **ICM20689** and other newer IMUs provide higher precision but require effective vibration isolation.
- **Voltage Support:**
  A good FC supports a wide input range (up to **6S LiPo**, ~25.2 V), accommodating various drone configurations.

- **Vibration Dampening:**
  Integrated **silicone grommets** or soft mounts minimize noise from motors and propellers, improving sensor accuracy.
- **Connectivity:**
  Look for ample **UART ports, CAN bus**, and **dedicated video transmission (VTX)** and **ESC telemetry** connections to support both analog and digital FPV systems.
- **Barometer (Optional):**
  Measures air pressure to aid **altitude hold** and **GPS-assisted flight**.
- **On-Screen Display (OSD) Chip:**
  Essential for analog FPV systems. Common chip: **AT7456E**, enabling Betaflight OSD overlays such as voltage, RSSI, and flight time.

Input Protection and Circuit Reliability

A common cause of flight controller failure is **MCU damage due to voltage spikes** reaching input/output (I/O) pins. Symptoms include overheating and loss of function.

- **Built-in Protection:**
  STM32 MCUs have internal **protection diodes** that clamp transient voltages up to **~VCC + 4 V** (≈7.3 V on a 3.3 V MCU). However, sustained or extreme overvoltage can destroy these diodes, creating internal shorts and thermal runaway.
- **Preventive Measures:**
  - Add **series resistors** on input lines to limit current flow during spikes.

- Use **external ESD (electrostatic discharge) diodes** for additional protection against fast or high-voltage transients.

These safeguards significantly enhance FC longevity and reliability, especially in racing and industrial applications.

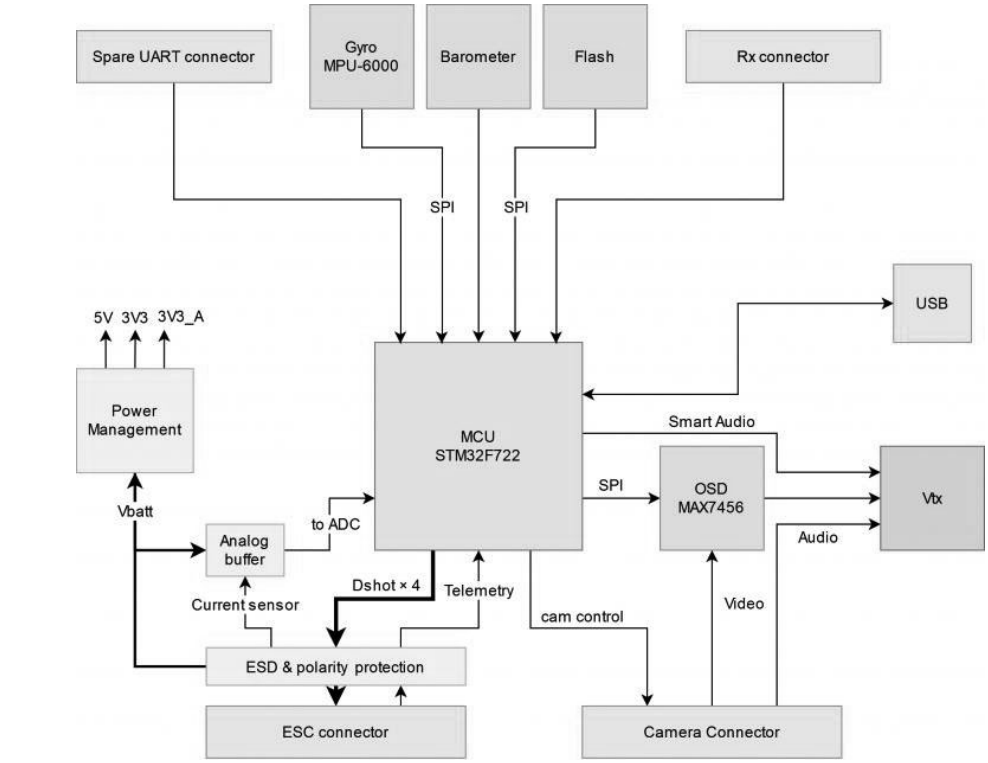

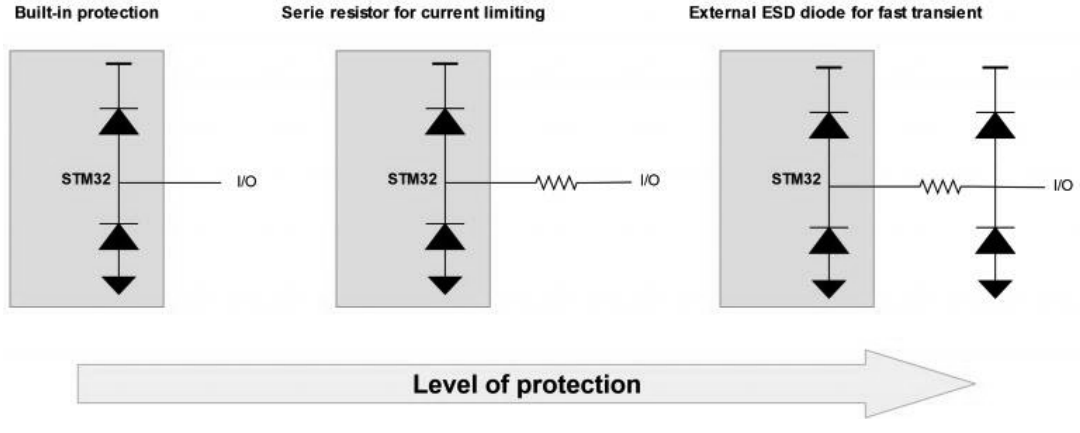

IMU (Inertial Measurement Unit)

Function:

The **IMU** is a key avionics module integrated into the flight controller. It provides real-time data on the drone's **motion, orientation,** and **acceleration** in three-dimensional space, enabling flight stability and control.

Core Functions

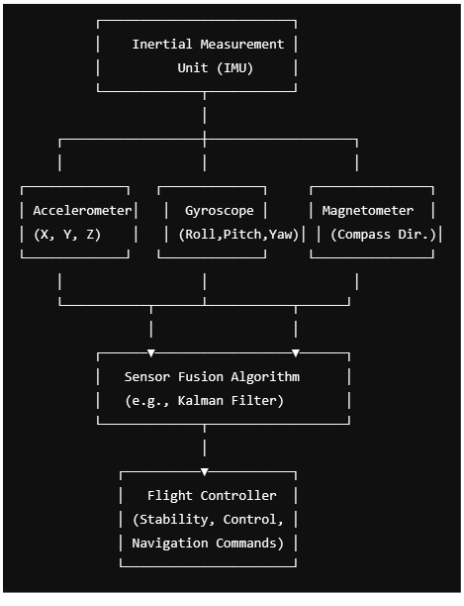

- **Orientation (Roll, Pitch, Yaw):** Gyroscopes measure **angular velocity**, allowing the FC to track rotation and maintain attitude stability.
- **Acceleration (Linear Motion):** Accelerometers detect changes in linear velocity along the **X, Y,** and **Z axes.**
- **Altitude & Drift Correction:** IMUs often integrate a **barometer** for altitude estimation and use sensor fusion with **GPS** for enhanced positional accuracy.

How It Works

- **Data Capture:** Gyroscopes detect rotation; accelerometers detect linear motion.
- **Signal Processing:** Noise and bias are filtered using algorithms.

- **Sensor Fusion:** Combines IMU data with GPS, magnetometer, and barometer inputs using **Kalman filters** or **complementary filters**.
- **Control Feedback:** The flight controller uses the fused data to issue motor speed corrections, maintaining stability in real time.

Importance

- **Flight Stability:** Maintains balance during flight and hover.
- **Navigation:** Supports GPS-based and GPS-denied positioning.
- **Autonomy:** Enables pre-programmed flight paths, automated maneuvers, and gimbal stabilization.
- **Safety:** Prevents instability-induced crashes through continuous feedback control.

IMU Types

- **6-axis IMU:** 3-axis accelerometer + 3-axis gyroscope.
- **9-axis IMU:** Adds a **3-axis magnetometer** for compass heading, improving orientation accuracy.

High-end drones often employ **dual redundant IMUs** for fail-safe operation and improved data consistency.

Popular Flight Controller Options

Type	Description	Typical Use Case
Hobbyist/Builder FCs	Affordable, easy to install, compatible with Betaflight and iNav.	DIY drones, beginners.

Racing FCs	Lightweight, minimal latency, optimized for high RPM response.	FPV racing and freestyle drones.
Cinematic FCs	Prioritize smooth motion and camera stability. Often integrated with GPS and gimbal control.	Aerial filming and photography.
Commercial/Industrial FCs	Redundant sensors, robust power protection, high reliability.	Cargo, mapping, and inspection drones.

Board Architecture:

- **Regular FC:** Separate FC and ESC boards (more modular, easier to replace).
- **All-in-One (AIO) FC:** Integrates ESCs and FC into one board (compact, but less heat-dissipative).

Chapter summary/Key takeaways

- The **Flight Controller (FC)** is the drone's **central intelligence system**, processing pilot inputs and sensor data to control motor output and maintain stability.
- The **IMU** provides essential motion and orientation data, enabling accurate and responsive flight control.
- **Key selection criteria** include processor type, sensor quality, voltage tolerance, and vibration isolation.
- **Protection mechanisms** such as series resistors and ESD diodes prevent MCU damage from voltage spikes.

- The reliability and computational power of the FC **directly determine flight performance, autonomy, and safety**.

In essence, the **flight controller integrates hardware and software intelligence**, making it the decisive element in the precision, stability, and safety of any unmanned aerial system (UAS).

Chapter 9:
Power Distribution Board

In a drone, the **Power Distribution Board (PDB)** functions as the **electrical hub** that channels power from the main battery to all essential subsystems. It ensures that each component—such as motors, sensors, and communication modules—receives clean and stable power for efficient operation.

Primary Power Outputs

The PDB distributes electrical power to:

- **Electronic Speed Controllers (ESCs):** Supply power to motors.
- **Flight Controller (FC):** The central processing unit managing drone stability and control.
- **FPV Equipment:** Includes cameras, video transmitters (VTx), LEDs, and GPS modules.

Design & Integration Types

1. Standalone PDBs

- Typically used in **larger or high-power drones**.

- Designed to handle **higher current loads** and provide **superior noise isolation** from sensitive electronics.

2. Integrated PDBs

- Common in **micro and compact drones**, where space and weight optimization are critical.
- The PDB is **integrated into the flight controller PCB**, reducing wiring complexity and overall footprint.

Form Factors: Standard mounting patterns are **20×20 mm** and **30.5×30.5 mm**, compatible with most drone frames.

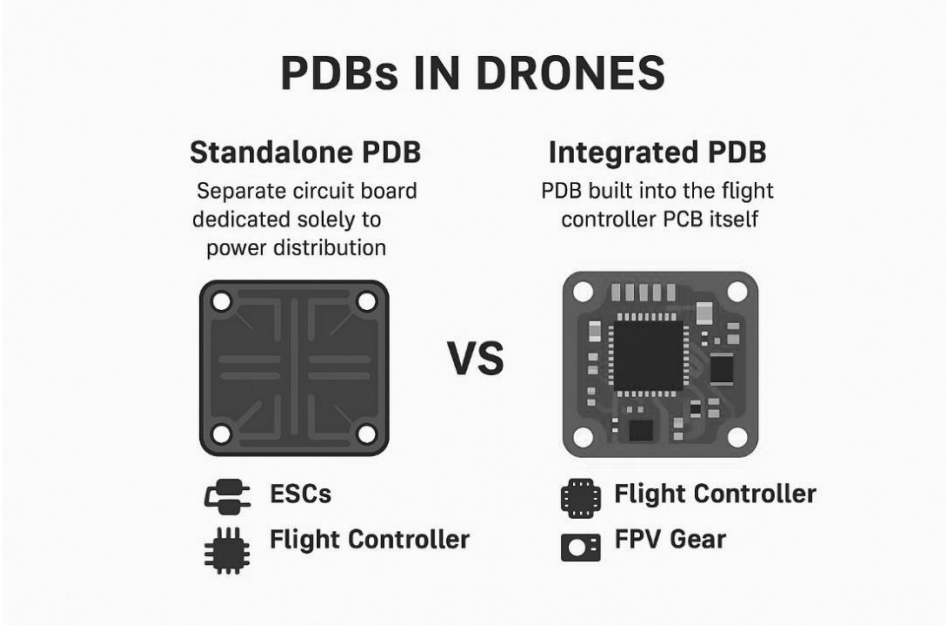

Core Functions

- **Power Routing:** Evenly distributes main battery voltage to ESCs and auxiliary electronics.

- **Voltage Regulation:** Steps down higher battery voltages (e.g., 16 V or 22 V) to safer levels such as **5 V** or **12 V** for low-voltage devices.
- **Noise Filtering:** Uses capacitors and LC filters to suppress voltage spikes and electrical noise from motors, minimizing interference with flight and video systems.
- **Current & Voltage Sensing:** Provides telemetry feedback to the flight controller for **real-time battery monitoring** and power consumption tracking.

Standalone PDB

Description:

A **dedicated circuit board** used exclusively for power distribution, physically separated from the flight controller.

Key Characteristics:

- Mounted **under or above** the FC.
- **Thicker copper traces** and improved **heat dissipation** for high-current handling.
- Enhanced **noise suppression** via onboard filtering (capacitors, LC circuits).
- Often includes **multiple voltage regulators** (5 V, 12 V) for auxiliary gear such as cameras, LEDs, and GPS.
- **Modular design** allows easy replacement if damaged.

Best Suited For:

- Large racing drones (5"+) and **heavy-lift platforms.**
- Builds with **multiple peripherals** or **high current demands.**

- Pilots prioritizing **modularity, reliability,** and **ease of maintenance**.

Integrated PDB

Description:

A **combined unit** where the PDB and flight controller share a single PCB.

Key Characteristics:

- **Lightweight** and compact; ideal for small drone frames.
- **Simplified wiring**, improving assembly efficiency.
- **Limited current handling** due to thinner copper layers.
- Noise filtering performance **varies by manufacturer** quality.
- If damaged, the **entire FC must often be replaced.**

Best Suited For:

- Micro and sub-250 g drones.
- Builds with tight space constraints.
- Users valuing simplicity over extreme durability.

Feature Comparison

Feature	Standalone PDB	Integrated PDB
Size & Weight	Bulkier, heavier	Compact, lighter
Current Handling	High (thicker copper)	Moderate
Noise Filtering	Usually, stronger	Varies by manufacturer

Repairability	Replace separately	Replace entire FC
Wiring Complexity	More wires	Minimal wiring

Chapter summary/Key takeaways

The **Power Distribution Board (PDB)** is the foundation of a drone's electrical system, delivering stable power to all components.

- **Standalone PDBs** offer superior current capacity, filtering, and modularity—ideal for performance builds.
- **Integrated PDBs** prioritize space and simplicity—perfect for compact or lightweight drones.

  Together, the choice of PDB type directly impacts a drone's **reliability, efficiency, and ease of maintenance**, making it a critical design decision in drone architecture.

Chapter 10:
Communication System

The communication system is the backbone of a drone's operation. It ensures seamless control, data exchange, and real-time responsiveness between the drone, its operator, and external systems.



Core Functions

- **Command & Control** – Enables manual piloting, altitude adjustments, and directional control.
- **Telemetry & Monitoring** – Transmits live status data (battery, altitude, speed) to ensure safe and informed operation.

- **Data Transmission** – Sends video, sensor, and mission data in real time — crucial for surveillance, mapping, and inspection applications.

Primary Components of Drone Communication Systems

1. Controller

The pilot's main interface for flight control and monitoring.

- Equipped with **joysticks, switches**, and **transmitters** for maneuvering.
- Advanced versions feature **touchscreens** with live telemetry and FPV video.

2. Transceiver

Maintains **two-way communication** between the drone and controller.

- Handles control commands and feedback signals in real time.
- Uses **multi-frequency operation** and **auto frequency-hopping** for reliability.

3. Antenna System

Transmits and receives radio signals.

- **Omnidirectional** – 360° coverage (common in consumer drones).
- **Directional** – Focused beams for long-range, low-interference communication.
- **Patch Antennas** – High-gain, low-latency signal transmission (ideal for FPV).

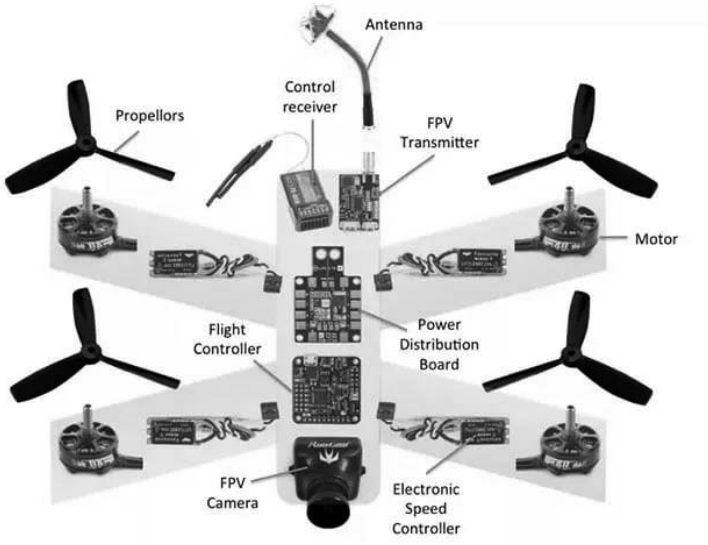

4. Flight Control System (FCS)

The "brain" of the drone that interprets pilot commands and stabilizes flight.

- Integrates **gyroscopes, accelerometers,** and **sensors** for balance and control.
- Communicates with GPS and other modules for navigation.
- In advanced drones, supports **AI-assisted features** like obstacle avoidance and autonomous flight.

5. GPS & Positioning

Ensures accurate location, altitude, and speed tracking.

- Uses **GPS, GLONASS,** or **RTK** for high-precision positioning, critical for waypoint missions and autonomous navigation.

6. Telemetry System

Streams vital flight data (battery, speed, position) to the ground station.

- Enables real-time diagnostics and environmental awareness.

- Supports mission-critical applications like mapping, search, and rescue.

7. Data Link System

Handles **high-bandwidth data transfer**, especially for video.

- Operates on separate frequencies (e.g., **5.8 GHz**) to avoid interference.
- Uses **compression and error-correction** for efficient, uninterrupted transmission.

Protocols in Drone Communication Systems

Protocols define how data moves between the drone, controller, and ground systems. Each is optimized for specific tasks — control, telemetry, or video streaming.

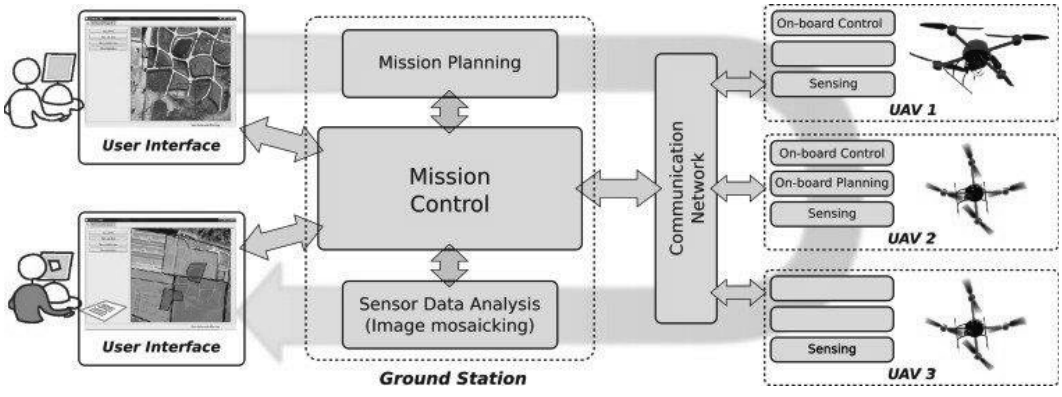

Drone communication relies on various protocols that serve distinct functions within the system. The choice of protocol depends on factors like the type of drone, its application, and the level of control or data transmission required. Here are some of the most commonly used protocols:

Protocol	Type & Use	Key Features
MAVLink	Open-source, used in professional drones	Bi-directional data, efficient bandwidth use, supports telemetry, GPS & video
DSMX	Hobby-grade (Spektrum)	Frequency-hopping, low latency, secure connection
S.Bus	Futaba serial protocol	Up to 18 channels, minimal wiring, ideal for complex control setups
Lightbridge / Ocusync (DJI)	Proprietary video & control links	Long-range HD video, adaptive frequency hopping, ultra-low latency
Zigbee / Wi-Fi	Consumer-grade	Cost-effective, short-range, simple integration

MAVLink (Micro Air Vehicle Link): MAVLink is one of the most widely adopted communication protocols in the drone industry, especially among commercial and professional drones. It is an open-source protocol designed to facilitate communication between drones and ground control stations or between drones themselves in swarm operations. MAVLink supports telemetry data exchange, mission control, and video streaming.

- **Bi-Directional Communication:** Supports two-way data transfer, allowing for command transmission and real-time feedback.
- **Message Types:** Includes predefined message types for telemetry, GPS, sensor data, and control commands, enabling comprehensive monitoring and control.

- **Lightweight and Efficient:** Consumes minimal bandwidth, making it suitable for drones operating in environments with limited connectivity.

DSMX (Digital Spectrum Modulation): DSMX is a proprietary protocol developed by Spektrum, commonly used in hobbyist and recreational drones. It operates on the 2.4 GHz frequency and employs frequency-hopping technology to reduce interference, ensuring stable and reliable communication. DSMX is valued for its quick response times and secure connection, making it ideal for applications that demand real-time control.

- **Frequency-Hopping**: Continuously shifts frequencies to minimize interference from other devices.
- **Backward Compatibility**: Compatible with DSM2, an earlier version of the protocol, providing flexibility for users with older devices.
- **Low Latency**: Offers rapid response times, which are crucial for FPV (First Person View) racing drones and other high-speed applications.

S.Bus (Serial Bus): S.Bus, developed by Futaba, is another protocol that is widely used in drones, especially in systems that require complex control setups. S.Bus allows for multiple channels to be transmitted over a single signal line, reducing wiring complexity and improving signal quality. It is frequently used in conjunction with other protocols, like MAVLink, to handle additional data requirements in advanced drones.

- **High Channel Count**: Capable of handling up to 18 channels, which is beneficial for drones with numerous control surfaces or accessories.

- **Simplified Wiring**: Reduces the number of physical connections required, which enhances reliability and simplifies maintenance.
- **Compatibility**: Compatible with other control systems and can be integrated into complex setups involving multiple control units.

Lightbridge and Ocusync (by DJI): These are proprietary protocols developed by DJI, specifically optimized for high-definition video transmission and long-range communication. Lightbridge and Ocusync are designed to offer low latency, high bandwidth, and long-range capabilities, which are essential for professional drones used in cinematography, inspection, and other demanding applications.

- **High-Definition Video**: Capable of transmitting 1080p video over several kilometres, making it suitable for real-time video applications.
- **Adaptive Frequency Hopping**: Automatically switches between frequencies to avoid interference and maintain a stable connection.
- **Low Latency**: Ensures minimal delay in video and control signals, enhancing the user experience in applications like FPV and live-streaming.

Zigbee and Wi-Fi-Based Protocols: Zigbee and Wi-Fi are less common in drones but are used for specialized applications where low-cost and short-range communication is sufficient. These protocols are typically found in consumer drones or drones designed for indoor use, as they offer sufficient bandwidth for control and basic telemetry within limited distances.

- **Cost-Effective**: Provides affordable connectivity solutions for consumer drones or entry-level applications.

- **Ease of Integration**: Commonly used in smart devices, making it easy to integrate with other smart home technologies and mobile devices.
- **Short Range**: Best suited for indoor or close-range applications, as Wi-Fi and Zigbee do not offer the same range and robustness as protocols like MAVLink or Ocusync.

Selecting the Right Protocol

The choice of protocol depends heavily on the specific needs of the drone and its intended application. For instance:

- **Recreational Drones:** DSMX or Wi-Fi (simple, low-cost)
- **Professional / Industrial Drones:** MAVLink or Ocusync (supports telemetry & video)
- **Autonomous / Swarm Drones:** MAVLink or custom protocols (real-time coordination)

Interoperability and Protocol Integration

Modern drones often combine multiple protocols:

Example: *MAVLink* for telemetry, *S.Bus* for control, and *Lightbridge* for video.

Manufacturers provide bridging solutions to ensure seamless interoperability across systems — enhancing reliability and flexibility for complex missions.

Radio Frequency Bands

Communication reliability depends on operating frequency:

- **2.4 GHz:** Common for control; good range and low interference.
- **5.8 GHz:** Used for HD video links; faster data but shorter range.

- **900 MHz / 1.2 GHz:** Used in long-range and industrial drones for greater penetration and stability.

Chapter summary/Key takeaways

The communication system is the **lifeline** of drone operations. It enables **control, telemetry, and data exchange** through integrated hardware and smart protocols. Reliable communication ensures **safety, responsiveness, and autonomy**, forming the core of modern drone avionics.

Chapter 11:
Global Navigation Satellite System (GNSS)-GPS

GNSS stands for global navigation satellite system. A Global Navigation Satellite System (GNSS) consists of a constellation of satellites orbiting the Earth in very specific trajectories. For global coverage, it is estimated that a constellation requires 18 to 30 satellites. Navigation satellites provide orbit information and accurate timing (and other services) to radio receivers specifically designed to receive those satellite signals and decode the signal message contents.

GNSS is often generically referred to as GPS (Global Positioning System), but that acronym actually refers specifically to the United States constellation. There are several GNSS constellations provided by governments around the world.

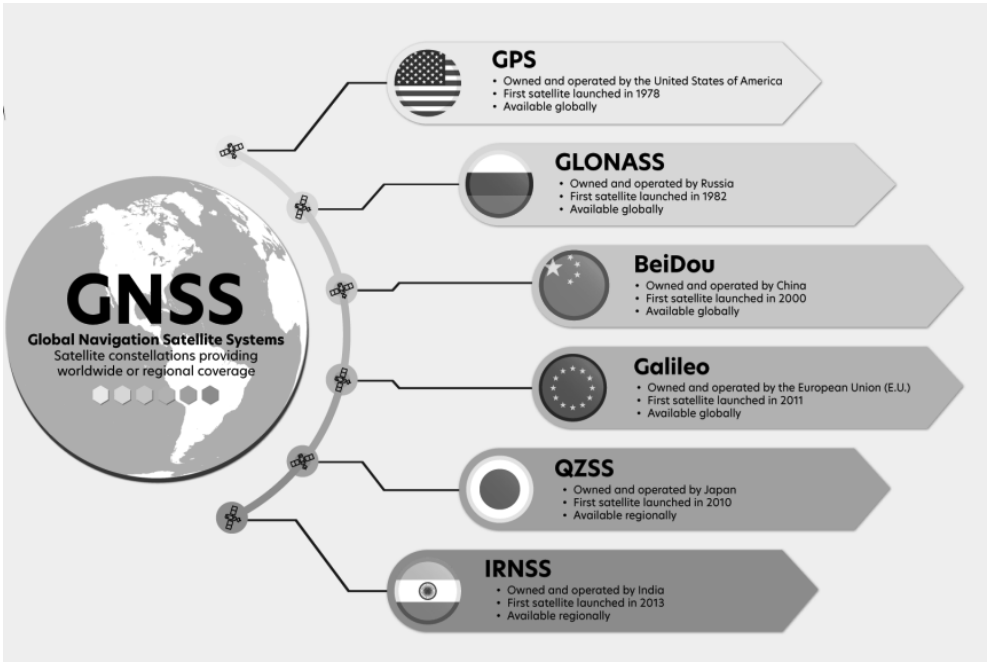

Global Positioning System (GPS) technology has transformed modern navigation by enabling precise location tracking anywhere on Earth. In drones, GPS plays a critical role in navigation, stabilization, and autonomous flight control.



How GPS Works

GPS operates using a method called **trilateration**, which determines position based on distance measurements from multiple satellites.

- Each satellite, orbiting approximately **20,000 km above Earth**, continuously transmits signals containing its position and transmission time.
- The GPS receiver on the drone measures the **time delay** between when the signal was sent and when it was received, calculating its distance from each satellite.
- By combining data from at least **four satellites**, the system computes the drone's **exact latitude, longitude, and altitude** with high accuracy.

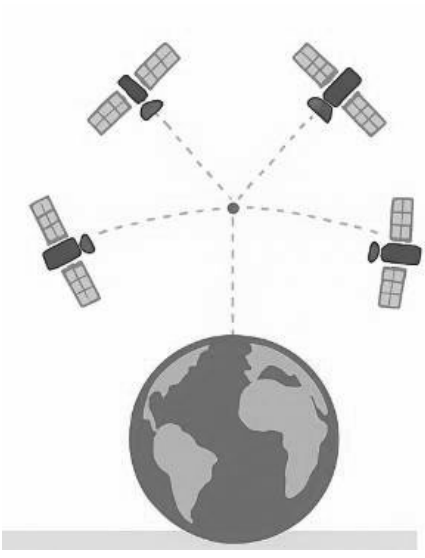

This process enables real-time positioning, navigation, and tracking – forming the foundation for autonomous flight operations.

Types of GPS Modules

Different GPS module types cater to varying levels of accuracy and performance:

Type	Description	Typical Use
Standard GPS	Basic satellite navigation module found in smartphones and consumer drones.	General navigation, basic positioning.

A-GPS (Assisted GPS)	Uses cellular network data to assist satellite tracking in weak-signal areas.	Urban environments, mobile applications.
DGPS (Differential GPS)	Utilizes ground-based reference stations to correct signal errors, improving accuracy to 1–3 m.	Surveying, precision agriculture.
RTK (Real-Time Kinematic) GPS	Provides centimetre-level precision by comparing satellite data with a reference station.	Professional drone navigation, mapping, and surveying.

Key Components of GPS Modules

Each GPS module integrates several key components that work together to ensure reliable performance:

- **Antenna**: Captures satellite signals; its quality directly affects accuracy and stability.
- **Receiver**: Processes incoming signals to determine position and velocity.
- **Processor**: Performs the complex trilateration and timing calculations.
- **Memory**: Stores satellite data, orbital information, and recent locations for faster signal acquisition.
- **Power management system**: Regulates power consumption for efficiency, essential in battery-powered drones.

Importance in Drones

In drone applications, GPS provides far more than basic positioning. It enables advanced autonomous functions such as:

- **Waypoint Navigation** – Automated flight along predefined routes.
- **Return-to-Home (RTH)** – Automatic return to the launch point in case of signal loss or low battery.
- **Geofencing** – Virtual boundaries that prevent flight beyond safe or legal zones.
- **Stabilized Hovering & Path Tracking** – Maintaining steady flight in outdoor environments.

By integrating with the flight controller, GPS allows drones to execute complex missions with precision, safety, and minimal human intervention.

Chapter summary/Key takeaways

- GPS determines position using **satellite trilateration** and precise timing.
- **Module types** (Standard, A-GPS, DGPS, RTK) offer varying accuracy levels based on application.
- Core components – antenna, receiver, processor, memory, and power control – ensure consistent and accurate performance.
- In drones, GPS enhances **autonomy, navigation accuracy, and mission reliability**, making it indispensable for outdoor and professional flight operations.

Chapter 12:
Telemetry

Telemetry systems act as the *data backbone* of drones – continuously collecting, transmitting, and receiving real-time information about the drone's performance, position, and environment. These systems gather data from onboard sensors (accelerometer, gyroscope, GPS, barometer) and subsystems like the power module and flight controller, ensuring precise situational awareness throughout the flight.

Key Functions

- **Monitor Flight Parameters:** Track altitude, position, orientation, speed, battery status, and motor health in real time.
- **Ensure Safe Operation:** Provide instant feedback for corrective control actions and emergency responses.
- **Enable Mission Control:** Allow operators to send commands, modify flight plans, and receive confirmations during operations.

Communication Methods

- **Radio Frequency (RF):** Most common, typically operating at 433 MHz, 915 MHz, or 2.4 GHz, offering reliable long-range communication.
- **Wi-Fi & LTE/5G:** Higher data rates for video and advanced missions but limited range compared to RF.
- **FPV Telemetry:** Integrates flight data and live video feed for *first-person-view (FPV)* piloting – ideal for racing and visual navigation.

Advanced Features

- **Software-Defined Radios (SDR):** Enable adaptable, multi-band communication for autonomous and research drones.
- **High-Performance Modules:** Systems like **Taisync** deliver ultra-stable HD video, command, and control links.
- **AI & Edge Integration:** With **5G** and onboard computing, telemetry systems can process data in real-time for obstacle avoidance, mapping, and intelligent flight adjustments.

Applications Beyond Drones

Telemetry isn't limited to aerial systems:

- **Marine & Subsea (ROVs/AUVs):** Use **acoustic telemetry**, as radio waves cannot penetrate water.
- **Wildlife Tracking:** Employ **VHF telemetry** to locate animals equipped with miniature transmitters.

Importance in Drone Operations

- **Safety:** Prevents crashes by monitoring voltage, current, and signal strength in real time.
- **Navigation:** Enables waypoint automation, *return-to-home (RTH)*, and geo-fencing accuracy.
- **BVLOS Operations:** Supports *Beyond Visual Line of Sight* flights with dependable command and control.
- **Data-Driven Missions:** Critical for aerial mapping, surveying, and inspection tasks requiring instant field data relay.

Chapter summary/Key takeaways

Telemetry systems form the **lifeline of drone communication**, ensuring continuous monitoring, control, and situational awareness. By combining RF, cellular, and intelligent computing technologies, modern telemetry enables **autonomous, long-range, and data-intensive missions** across aerial, marine, and terrestrial platforms — making it an indispensable element of today's drone ecosystem.

Chapter 13:
GCS

In drone operations, the **Ground Control Station (GCS)** serves as the *mission control center* — the operator's interface for commanding, monitoring, and managing unmanned aerial vehicles (UAVs). It combines **hardware and software** to plan autonomous missions, control flight operations, and monitor telemetry and video data in real time.

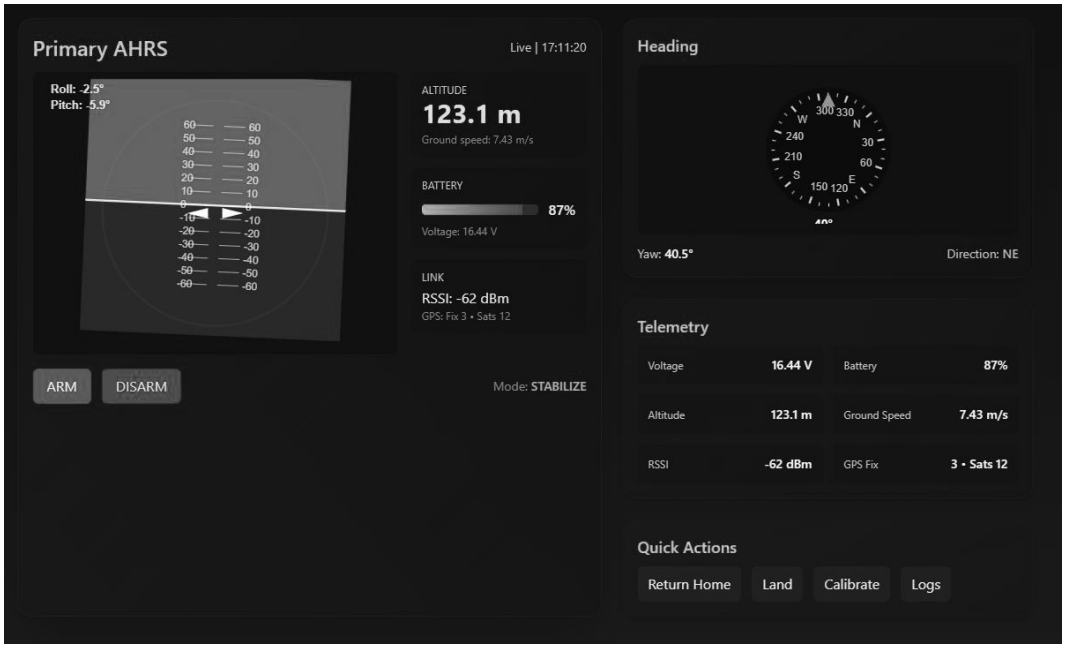

GCS UI

Core Purpose

A GCS acts as the bridge between **human commands** and **drone execution**. It lets you:

- **Pilot manually** using joysticks, HOTAS (Hands-On Throttle and Stick), or touchscreen interfaces.
- **Execute autonomous missions** by uploading waypoints and predefined flight paths.
- **Monitor telemetry data** including GPS position, altitude, airspeed, battery health, and onboard sensor readings.
- **View live video feeds** from cameras and payloads for navigation, surveillance, or inspection.

Main Components

- **Control Interface:** Physical or virtual controls such as joysticks, keyboards, or touchscreen layouts.
- **Processing Unit:** A computer or embedded processor running mission-planning and control software.
- **Display Screens:** Provide live data visualization – maps, telemetry, and camera feeds.
- **Communication Links:** Use radio frequency or satellite connections to transmit commands and receive telemetry/video.
- **Antenna System:** Can be **omnidirectional** (for close-range operations) or **directional** (for extended range and stability).

Types of GCS

Type	Description	Typical Use
Fixed Installation	Large, multi-screen systems in buildings or vehicles	Military bases, long-range or multi-drone operations
Portable GCS	Rugged, field-ready units with foldable screens and built-in controls	Mapping, inspections, search and rescue missions
Handheld / Tablet-Based	Compact devices or mobile apps paired with a controller	Consumer drones, quick-deployment field tasks

Operational Workflow

- **Mission Planning:** The operator defines waypoints, altitudes, and flight parameters within the GCS software.
- **Command & Control:** The GCS transmits these instructions to the drone via a secure radio or satellite link.
- **Telemetry Feedback:** The drone continuously sends live updates – status, video, and sensor data – back to the GCS.
- **Mid-Flight Adjustments:** The operator can modify routes or commands in real time based on environmental or mission conditions.

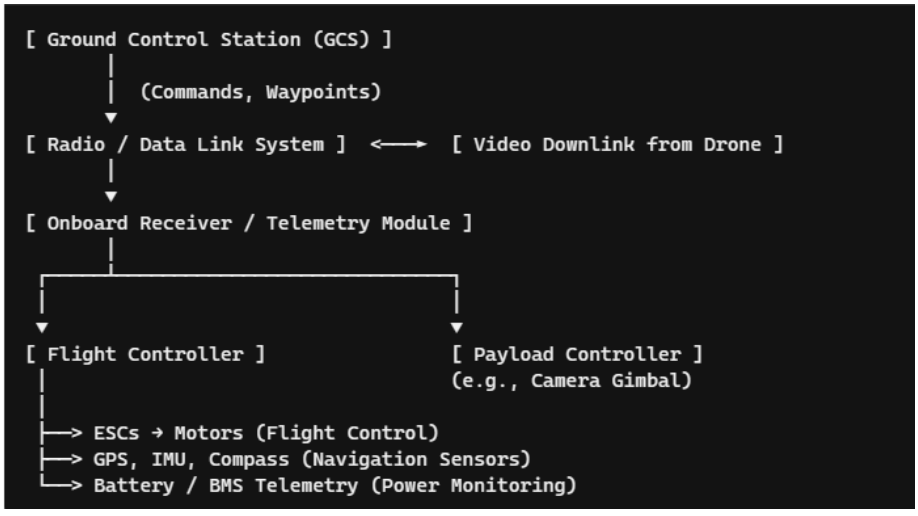

System Communication Flow

- **GCS → Radio Link:** Transmits mission plans, navigation commands, or manual control inputs.
- **Drone → GCS:** Sends telemetry, live video, and system diagnostics for situational awareness.
- **Flight Controller:** Acts as the onboard processor, integrating human commands and sensor data to stabilize flight.
- **Payload Controller:** Manages specialized equipment such as cameras, LiDAR, or thermal sensors.

Chapter summary/Key takeaways

A well-designed **Ground Control Station** is more than just a flight console – it's the *nerve center* of drone operations. It enables real-time situational awareness, mission adaptability, and safe flight execution. Whether in a military base, field operation, or consumer application, the GCS ensures that every command, sensor reading, and video stream works together seamlessly to achieve mission success.

PART IV:
Payload Sensors

Payload sensors are the specialized instruments carried by drones to perform tasks beyond basic flight, turning them into powerful tools for data collection and mission-specific operations. These sensors can include cameras, LiDAR, thermal imagers, multispectral sensors, ultrasonic sensors, and gas detectors, among others. Each type of payload sensor is chosen based on the application—such as aerial photography, mapping, agriculture, inspection, or environmental monitoring. By capturing precise information about the drone's surroundings, payload sensors expand the drone's capabilities, making them indispensable for research, industry, and commercial use.

Chapter 14:
RGB Camera

RGB cameras are one of the most widely used imaging sensors in drones. They capture images by detecting red, green, and blue light—the primary colors of the visible spectrum—and combine this data to produce a full-color image that resembles what the human eye perceives. In drones, RGB cameras play a critical role in aerial photography, mapping, surveillance, and environmental monitoring, offering real-time visual data for operators.



How RGB Cameras Work in Drones

RGB camera on a drone works by capturing light from the environment through a color filter array (CFA), commonly arranged in a **Bayer pattern**. Each pixel records one color channel, and image-processing software later reconstructs a full-color frame by interpolating data from neighbouring pixels.

Key points:

- **Green pixels dominate** the Bayer pattern because the human eye is most sensitive to green, enhancing image clarity.
- RGB cameras prioritize **true-to-life color representation**, allowing drones to capture realistic imagery for both professional and scientific applications.
- The camera works in conjunction with a drone's **onboard processor** to stabilize, enhance, and transmit images in real time.



The Bayer Pattern

Components of an RGB camera system

Here, let us look at the different components of an RGB camera.

Component	Function	Significance / Example
Color Sensor (CCD or CMOS)	Converts light into electrical signals to form images	Determines color accuracy and image quality; CCDs offer low noise, while CMOS sensors provide faster readout. Sensitive to visible light (400–700 nm).
Lens	Focuses light onto the sensor.	Influences image sharpness, contrast, and detail; high-quality lenses minimize distortion and maintain image integrity.
Gimbal/ Stabilization System	Keeps the camera steady during flight	Reduces motion blur and ensures sharp images even in windy conditions.
Image Signal Processor (ISP)	Processes raw sensor data into viewable images.	Adjusts white balance, saturation, hue, and brightness for accurate and vibrant color reproduction.
Interface and Connectors	Enable data transmission between the camera and processor.	Bandwidth affects image transfer speed; e.g., FPD-Link III supports up to 4 Gbps for real-time, high-resolution imaging.

Component	Function	Significance / Example
Processor	Manages and interprets image data from the camera.	Handles operations from display to advanced image analysis; higher power allows faster, real-time processing.
Adaptor Board	Bridges communication between the camera and processing unit.	Ensures compatibility and synchronization, especially in multi-camera or specialized setups.
Heat Sink (Optional)	Dissipates heat generated during operation.	Prevents overheating, maintains stable performance, and extends the camera's lifespan.
Enclosure (Optional)	Protects camera components from environmental damage.	Shields against dust, moisture, and impact; essential for outdoor or industrial environments.

Applications of RGB Cameras in Drones

- **Aerial Photography and Videography**
  - Captures visually appealing images and videos for media, marketing, and entertainment.
  - Stabilization systems ensure smooth footage during flight.
- **Mapping and Surveying**
  - Produces high-resolution orthomosaic maps.

  - Enables accurate measurement of land, infrastructure, or natural resources.

- **Agriculture**
  - Helps assess crop health by analyzing color variations in leaves.
  - Detects areas of stress, pest damage, or water deficiency.
- **Environmental Monitoring**
  - Tracks vegetation changes, water bodies, and pollution levels.
  - Supports conservation efforts and disaster assessment.
- **Inspection and Surveillance**
  - Assists in monitoring construction sites, pipelines, power lines, and urban areas.
  - Provides a bird's-eye view for security applications.

Advantages of Using RGB Cameras on Drones

- **Realistic Color Reproduction:** Enables precise visual interpretation.
- **Versatility:** Suitable for multiple applications, from entertainment to agriculture.
- **High Resolution:** Modern sensors provide detailed images even at high altitudes.
- **Integration:** Can be combined with GPS, LiDAR, or multispectral sensors for enhanced data.

Emerging Trends

- **High-Resolution 4K/8K Sensors:** Increasingly used in cinematic drone applications.
- **HDR and AI Processing:** Enhances dynamic range and automatically adjusts exposure for optimal results.
- **Lightweight and Miniaturized Designs:** Reduces drone payload while maintaining performance.
- **Integration with Multi-Sensor Arrays:** Combining RGB cameras with thermal, multispectral, or LiDAR sensors for comprehensive analysis.

Monochrome cameras vs. RGB cameras

Monochrome sensors do not include color filters, letting all photons reach the sensor. As a result, they offer higher light sensitivity and contrast, which is ideal for inspection or scientific work. RGB sensors, by contrast, sacrifice some sensitivity to gain chromatic detail, which benefits tasks like object recognition or visual navigation.

Feature	Monochrome Camera	RGB Camera
Image Quality	Captures more light and detail, providing sharper and higher-quality images.	Captures color images but may lose some detail due to color filtering.
Low-Light Performance	Excellent sensitivity; performs very well in dim or dark environments.	Moderate performance; can produce noise in low-light conditions.

Feature	Monochrome Camera	RGB Camera
Cost & Complexity	Simpler and usually less expensive; no need for color processing.	More complex and costly because of color filters and processing.
Spectral Sensitivity	Wider wavelength range; ideal for IR and night vision.	Limited by color filters, though advanced sensors have improved this.
Color Information	No color capture; suited for accuracy and measurement tasks.	Captures true color; essential for tasks needing color distinction.
Dynamic Range	Higher, as the sensor captures the full light spectrum.	Slightly lower due to filtering; modern RGB sensors can exceed 130 dB.
Frame Rate	Higher, since less data is processed.	May be lower with high-resolution color data.
Applications	Barcode scanning, night vision, industrial inspection.	Object recognition, food inspection, robotics, medical imaging.

Monochrome Camera Applications

- **Scientific Surveys**: Captures high-detail grayscale images for analysis of terrain, vegetation, or industrial materials.

- **Night-Time Operations**: Performs well under low-light conditions.
- **Precision Mapping**: Provides sharper imagery for LiDAR or photogrammetry alignment.
- **Industrial Inspections**: Detects small defects or anomalies where color is unnecessary.

Chapter summary/Key takeaways

Drones leverage both RGB and monochrome cameras depending on mission requirements. RGB cameras provide realistic color imagery suitable for photography, mapping, and environmental monitoring. Monochrome cameras offer higher light sensitivity, sharper detail, and faster processing, ideal for scientific surveys, night operations, and industrial inspection. Selecting the right camera depends on **color needs, lighting conditions, resolution requirements, and application specificity**. Emerging trends, such as sensor fusion and AI processing, are expanding the capabilities of both camera types, making drone imaging more versatile and accurate than ever.

Chapter 15:
Thermal Camera



An infrared (IR) sensor detects heat energy emitted by objects and converts it into an electrical signal that can be measured. Because every object above absolute zero gives off infrared radiation, these sensors can identify presence, movement, or temperature without physical contact. These radiations fall under the infrared region of the electromagnetic spectrum and are invisible to the human eye. Therefore, these radiations go unnoticed in our daily life.

IR sensors are available in different types and can be used for a variety of applications, such as robotics, security systems, and other automation projects.

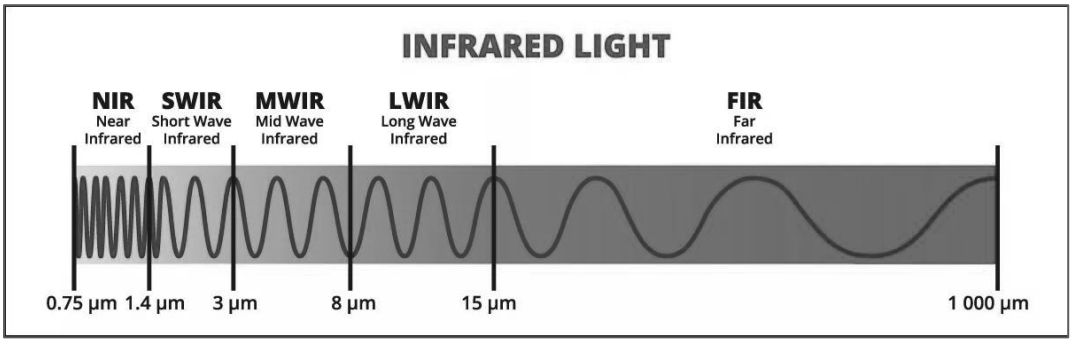

Working Principles of IR Sensors

The working principle of an IR sensor is based on the transmission and reception of infrared radiation. A typical IR sensor uses two elements: a source that emits infrared light and a detector that senses reflected or transmitted energy. When the emitted beam strikes an object, part of the radiation returns to the detector, changing its electrical output and allowing the circuit to infer distance or temperature It is essential that the transmitter and receiver operate at the same wavelength. A mismatch in operational wavelengths will prevent the receiver from detecting the transmitter's IR emissions, thereby impairing system performance.

Transmitter: The transmitter part consists of an infrared LED (light emitting diode) which produces infrared radiation when supplied with electric current. This radiation is then directed toward the object that needs to be detected.

Receiver: The receiver part of an IR sensor consists of a photodiode, a semiconductor device that is sensitive to infrared radiation. When the infrared radiation from the LED strikes the photodiode, it produces an

electric current which is then amplified and converted into a voltage signal. This voltage signal is then used to trigger the desired output.

How it works:

- Thermal radiation from an object enters the camera lens.
- Infrared sensors detect the intensity of this radiation.
- The sensor converts it into an electrical signal.
- A processor maps the signal to a thermal image with temperature-dependent color scales.

Temperature information is often represented in color palettes (e.g., red for hot areas, blue for cooler areas), enabling quick visual interpretation.

Components of a Thermal Drone Camera

- **Lens System**
  - Made from materials transparent to infrared, such as germanium or chalcogenide glass.
  - Determines field of view (FOV) and spatial resolution.
  - Fixed-focus lenses are common, but some systems allow adjustable focus for high-altitude flights.
- **Infrared Sensor**
  - Detects thermal radiation and converts it into electrical signals.
  - Types of sensors:
    - **Microbolometers:** Common, cost-effective, work at room temperature.

    - **Quantum Detectors:** High sensitivity and accuracy, often require cooling.

- **Electronics and Processing Unit**
    - Controls sensor operation, exposure, and digitizes signals.
    - Applies image enhancement, calibration, and temperature scaling.
    - Provides real-time output to onboard or ground-based systems.
- **Calibration System**
    - Ensures accuracy over varying environmental conditions.
    - May include blackbody references or software-based calibration routines.
- **Mechanical Housing**
    - Protects against dust, moisture, vibration, and temperature changes.
    - Often lightweight to maintain drone flight performance.
    - May integrate gimbals for stable imaging.
- **Storage and Communication**
- Stores captured thermal data locally or transmits via Wi-Fi, USB, or telemetry protocols.
- Enables real-time monitoring or post-flight analysis.

Types of IR Sensors

Based on the wavelength, size, voltage, etc., there are different types of IR sensors used for different applications. There are several types of IR sensors available on the market. The most commonly used types of IR sensors are active IR sensors and passive IR sensors.

Active Infrared Sensors combine an emitter (LED or laser) with a photodiode receiver. They are suited to short-range object detection, such as break-beam or remote-control systems.

Active IR sensors are commonly found in daily household applications like TV remotes, break beam sensors, etc., where a source sends the IR signal and a receiver detects the signal and responds accordingly.

A Laser IR sensor is also a type of active infrared sensor that is used to detect the presence of objects over long distances. They use an infrared laser beam to detect the presence of objects, and they are commonly used in military applications.

Passive Infrared Sensors have no emitter; they respond to natural thermal radiation from people or objects, making them ideal for motion detectors. These sensors are commonly used in security and safety systems.

There are two types of passive Infrared sensors: Thermal IR Sensors and Quantum IR Sensors.

Thermal IR Sensors vs Quantum IR Sensors

Thermal types rely on heating effects and respond over a wide wavelength band, while quantum sensors use semiconductor junctions for higher precision at specific bands.

Integration with Drones

Integrating thermal cameras on drones involves several considerations:

- **Mounting:** Usually gimbal-mounted to maintain stability and reduce motion blur.
- **Power Supply:** Powered by the drone battery or dedicated module.

- **Flight Planning:** Flight altitude, speed, and overlap influence spatial resolution.
- **Environmental Factors:** Minimized wind, precipitation, and direct sunlight improve measurement accuracy.

Advantages of IR Sensor

IR sensors are compact, inexpensive, and require little maintenance because they contain no moving parts. Their ability to operate without contact makes them indispensable in automation, fire-safety, and navigation systems.

Depending on configuration, the same technology can guide missiles, automate doors, or measure body temperature.

Limitations and Challenges

- **Lower spatial resolution:** Compared to RGB or multispectral cameras, thermal sensors often have lower pixel counts.
- **Environmental influence:** Weather, sunlight, or reflective surfaces can affect readings.
- **Calibration requirements:** Temperature accuracy depends on proper calibration.
- **Cost:** High-performance sensors and cooled detectors can be expensive.
- **Data interpretation:** Requires expertise to correctly analyze thermal patterns.

Applications of Drone-based Thermal Imaging

- **Agriculture**
  - Detect crop water stress or irrigation issues.
  - Monitor soil moisture distribution.

  - Identify disease or pest infestation via temperature anomalies.
- **Building and Infrastructure Inspection**
  - Detect heat leaks in buildings for energy efficiency.
  - Inspect solar panels for faulty cells.
  - Monitor power lines and pipelines for overheating or damage.
- **Firefighting and Emergency Response**
  - Locate hotspots in wildfires or industrial fires.
  - Search and rescue operations, including finding humans or animals in low-visibility areas.
- **Environmental Monitoring**
  - Identify thermal pollution in water bodies.
  - Track wildlife and monitor habitats without disturbance.
  - Assess volcanic or geothermal activity.
- **Industrial Applications**
  - Preventive maintenance of machinery by detecting abnormal heat signatures.
  - Monitoring furnaces, kilns, and other high-temperature equipment.

Chapter summary/Key takeaways

Infrared sensing technology offers a versatile means of detecting motion, heat, or material characteristics across many industries—from home automation to process control. Selecting the correct sensor type and calibrating it accurately determines performance and reliability.

This chapter summarises fundamental principles of infrared sensors derived from multiple open technical references. All such sources are credited. Descriptions and commentary are the author's independent interpretation intended for educational use.

Chapter 16:
Multispectral Camera

Recent advances in unmanned aerial vehicles (UAVs), have revolutionized remote sensing and aerial data collection. Among the most transformative technologies integrated with drones are multispectral cameras, which capture image data across specific wavelength bands beyond the visible spectrum. These sensors provide valuable insights into the chemical, biological, and physical characteristics of the Earth's surface, enabling precise analysis for applications such as agriculture, forestry, environmental monitoring, and resource management.

This chapter explores the principles, design, integration, and applications of multispectral cameras when mounted on drones, highlighting their advantages, challenges, and future directions.

A **multispectral camera** captures image data in several discrete spectral bands, typically ranging from visible light (400–700 nm) to near-infrared (NIR, 700–1000 nm), and sometimes extending into short-wave infrared (SWIR, 1000–2500 nm). Each band records reflectance information that corresponds to specific material properties or vegetation indices.

Principle of Operation

Every surface reflects and absorbs electromagnetic radiation differently depending on its composition and condition. By recording reflected radiation in multiple spectral bands, multispectral imaging allows differentiation of materials and detection of subtle changes invisible to the naked eye.

Typical spectral bands used in multispectral imaging include:

Band	Wavelength (nm)	Key Applications
Blue	450–510	Water quality, chlorophyll detection
Green	510–580	Vegetation vigor, crop monitoring
Red	620–690	Plant stress detection, soil differentiation
Red-Edge	690–740	Early stress detection in crops
Near-Infrared	760–900	Biomass estimation, canopy structure

For example:

- Healthy vegetation reflects strongly in the **NIR band** but absorbs **red light**, resulting in a high **NDVI (Normalized Difference Vegetation Index).**
- Water bodies absorb both NIR and SWIR, making them easily distinguishable from land surfaces.

Vegetation Indices

Multispectral imagery enables computation of vegetation indices like:

NDVI (Normalized Difference Vegetation Index):

$$\text{NDVI} = \frac{NIR - Red}{NIR + Red}$$

Used for assessing vegetation health and biomass.

- **NDRE (Normalized Difference Red Edge Index):**

$$\text{NDRE} = \frac{NIR - RedEdge}{NIR + RedEdge}$$

Sensitive to chlorophyll content and early stress in crops.

Components of a Multispectral Camera

A multispectral camera is more complex than a standard RGB camera because it captures light in multiple discrete spectral bands. The main components include:

1. Lens System

- Focuses light from the scene onto the sensor.
- Often uses **telecentric or high-quality glass lenses** to minimize distortion.
- May include **bandpass coatings** for specific spectral ranges.
- Some cameras have **interchangeable lenses** for different ground sampling distances (GSD).

Key Considerations:

- Must be optimized for the spectral range of the sensor.
- Anti-reflective coatings reduce signal loss in NIR or red-edge bands.

2. Optical Filters

- Separate incoming light into discrete wavelength bands.
- Types:
  - **Interference filters:** Thin-film filters that allow only a narrow band to pass.

  - **Dichroic filters / beam splitters:** Separate multiple bands onto different sensor regions.
- Critical for achieving precise spectral capture (e.g., Red, Green, Blue, Red-Edge, NIR).

Figure Idea: Light beam hitting a filter wheel, with each filter passing a specific wavelength.

3. Image Sensor(s)

- The core sensing element that converts light into electrical signals.
- Can be:
  - CMOS or CCD sensors dedicated for each band.
  - Single sensor with filter array (like a Bayer pattern for multispectral bands).
- Must have high **quantum efficiency** in visible and NIR regions.
- Often cooled or stabilized to reduce noise in outdoor lighting conditions.

4. Sensor Electronics

- Includes **analog-to-digital converters (ADC)** to digitize the captured light.
- Handles **timing and synchronization** with the drone flight controller.
- May include onboard processing for **radiometric calibration, exposure control, or image compression.**

5. Calibration Components

- **Radiometric calibration panel / sunshine sensor:** Measures incident light to normalize reflectance and correct for varying sunlight conditions.
- Ensures consistent and comparable data across flights and days.

6. Storage and Communication Module

- **Internal storage:** SD cards or onboard memory for high-speed data logging.
- **Communication interfaces:** USB, UART, CAN, or MAVLink for connecting to the UAV controller.
- Some cameras support **real-time telemetry,** sending images or indices directly to a ground station.

7. Mounting and Mechanical Housing

- Protects the optics and sensors from dust, moisture, vibration, and temperature variations.
- Lightweight and rigid for UAV mounting.
- May include vibration-damping gimbals for stable imaging during flight.

8. Power Supply

- Often powered directly from the UAV battery or via a dedicated power module.
- Voltage and current must match the sensor and electronics specifications.

Optional Components

- **Gimbal / Stabilizer:** Ensures nadir orientation and reduces motion blur.
- **Thermal Sensor:** Some advanced multispectral cameras combine thermal and multispectral imaging.
- **Shutter Mechanism:** Global shutter preferred over rolling shutter to avoid motion artifacts.

Component	Function	Key Notes / Considerations
Lens System	Focuses light onto the sensor	Optimized for visible & NIR bands; anti-reflective coatings; may be interchangeable
Optical Filters	Isolates discrete wavelength bands (e.g., Red, Green, Blue, Red-Edge, NIR)	Interference or dichroic filters; critical for spectral accuracy
Image Sensor(s)	Converts light into electrical signals	CMOS or CCD; high quantum efficiency in visible/NIR; may be single or multiple sensors
Sensor Electronics	Digitizes signal, controls timing and exposure	Includes ADCs; may handle onboard radiometric calibration and image compression
Calibration Components	Ensures accurate reflectance readings	Sunshine sensor or calibration panels for radiometric correction
Storage / Communication	Saves images and communicates with UAV controller	SD cards or onboard memory; interfaces like

		USB, MAVLink; may allow real-time telemetry
Mechanical Housing	Protects camera from dust, moisture, vibration, and temperature changes	Lightweight, rigid, may include vibration-damping gimbal
Power Supply	Powers the camera and electronics	Typically UAV battery or dedicated module; must match voltage/current requirements
Optional Components	Enhances functionality	Includes gimbal for stabilization, thermal sensor, global shutter for motion-free imaging

A multispectral camera consists of several integrated systems designed to capture, process, and store spectral information. Below is a detailed description of each component with UAV-specific considerations.

2.1 Lens System

- **Function:** Focuses light onto the sensor.
- **Considerations:**
  - Optimized for visible and NIR wavelengths to minimize chromatic aberration.
  - Anti-reflective coatings reduce flare and ghosting, improving image clarity.
  - Some systems allow interchangeable lenses for varying field of view (FOV) and altitude.

- Fixed-focus lenses are common for compact drone-mounted systems.

2.2 Optical Filters

- **Function:** Isolates discrete wavelength bands such as Red, Green, Blue, Red-Edge, and NIR.
- **Considerations:**
  - High-quality interference or dichroic filters are critical for spectral accuracy.
  - Some cameras use filter wheels, sequential capture, or multi-sensor arrays to acquire multiple bands simultaneously.
  - Misalignment or poor-quality filters can cause spectral crosstalk, reducing data reliability.

2.3 Image Sensor(s)

- **Function:** Converts focused light into electrical signals.
- **Considerations:**
  - CMOS or CCD sensors are typical; CMOS is preferred for lightweight, low-power UAV applications.
  - High quantum efficiency in both visible and NIR bands is essential.
  - Multi-sensor configurations allow simultaneous band capture, while single-sensor systems may use sequential filtering.
  - Pixel size affects spatial resolution and signal-to-noise ratio (SNR).

2.4 Sensor Electronics

- **Function:** Controls exposure, digitizes signals, and manages timing.
- **Considerations:**
  - Analog-to-digital converters (ADCs) transform light into digital data.
  - Onboard electronics may handle radiometric calibration, gain adjustment, and compression to manage large datasets.
  - Synchronization with UAV flight parameters ensures accurate geo-referencing and minimal motion blur.

2.5 Calibration Components

- **Function:** Ensures accurate reflectance and consistent data across time and conditions.
- **Considerations:**
  - Sunshine sensors or reflectance calibration panels are used to correct for variations in lighting.
  - Calibration is essential in agricultural and scientific applications for meaningful vegetation indices like NDVI.
  - Some cameras offer automated or in-flight calibration routines to maintain data accuracy.

2.6 Storage and Communication

- **Function:** Stores captured images and communicates with the UAV system.
- **Considerations:**
  - High-speed SD cards or onboard solid-state memory are standard.

- Interfaces like USB, MAVLink, or Wi-Fi enable telemetry and real-time monitoring.
- Efficient storage is critical due to high data volumes from multispectral imaging.

2.7 Mechanical Housing

- **Function:** Protects internal components from environmental hazards.
- **Considerations:**
  - Lightweight, rigid, and often weatherproofed to withstand dust, moisture, vibration, and temperature variations.
  - Vibration-damping mounts or gimbals help stabilize the camera during flight, ensuring sharp imagery.
  - Thermal stability is important to prevent sensor drift and spectral inaccuracies.

2.8 Power Supply

- **Function:** Provides energy to the camera and electronics.
- **Considerations:**
  - Typically powered by UAV battery or dedicated power module.
  - Voltage and current must match camera requirements to prevent malfunction.
  - Power efficiency is critical to maximize UAV flight time.

2.9 Optional Components

- **Function:** Enhance camera functionality for advanced applications.

- **Considerations:**
  - Gimbals for stabilization, ensuring motion-free imaging.
  - Global shutters reduce motion blur in high-speed UAV flights.
  - Integration with thermal or LiDAR sensors enables multi-modal data capture.
  - GPS/IMU modules provide accurate geo-referencing for mapping and analytics.

Integration of Multispectral Cameras with Drones

Mechanical Mounting

Cameras are mounted on drones using gimbals for vibration damping or fixed mounts. Orientation is usually **nadir-facing** (downwards) for mapping applications to ensure uniform ground coverage.

Electrical and Communication Integration

Multispectral cameras may connect to the drone's power supply and communicate via protocols like MAVLink. GPS and inertial measurement unit (IMU) data are recorded to georeference each image.

Calibration

- **Radiometric Calibration:** Corrects for changes in sunlight using calibration panels.
- **Geometric Calibration:** Ensures images align accurately with real-world coordinates, often using GNSS/RTK data.

Flight Planning and Data Acquisition

Effective multispectral data collection requires careful flight planning:

- **Altitude:** Determines ground sampling distance (GSD) for desired resolution.

- **Overlap:** 70–80% front overlap and 60–70% side overlap improves image stitching.
- **Timing:** Midday flights reduce shadows and lighting variability.
- **Weather:** Clear skies minimize spectral distortion from clouds.

Data Processing and Analysis

- **Image Stitching / Orthomosaic Generation:** Combines individual images into a single georeferenced map.
- **Radiometric Correction:** Adjusts reflectance values using calibration data.
- **Vegetation Indices Calculation:** NDVI, NDRE, SAVI, and others.
- **Classification and Analysis:** Automated classification identifies crop types, stress zones, or land cover.

Popular software for processing includes **Pix4Dfields, Agisoft Metashape**, and **QGIS.**

Applications of Drone-based Multispectral Imaging

- Precision Agriculture
  - Crop health monitoring for early disease detection.
  - Yield prediction based on biomass and chlorophyll analysis.
  - Irrigation management via water stress detection.
- Environmental and Forestry Applications
  - Forest health monitoring and species classification.
  - Deforestation tracking and habitat mapping.
  - Surface water quality assessment using NIR reflectance.

- Infrastructure and Disaster Management
  - Roof inspection for moisture detection.
  - Post-disaster mapping for floods, fires, and landslides.
  - Land cover change monitoring for urban planning.

Key Advantages of Drone-based Multispectral Imaging

- High spatial resolution (centimeter-level)
- Flexible deployment and rapid data collection
- Lower cost compared to manned aerial surveys
- Real-time or near-real-time monitoring

Challenges

- **Cost:** High-quality sensors can be expensive.
- **Data Management:** Large volumes of multispectral data require storage and processing expertise.
- **Environmental Factors:** Sunlight, clouds, and shadows can affect reflectance accuracy.
- **Regulations:** UAV flight restrictions may limit data collection in some areas.

Future Trends

- **Miniaturized Hyperspectral Cameras:** Integration of sensors with hundreds of bands on small drones.
- **AI and Machine Learning:** Automated image interpretation and anomaly detection.
- **Real-Time Processing:** Onboard computation for immediate NDVI or stress maps.

- **Multisensor Fusion:** Combining multispectral, thermal, and LiDAR data for comprehensive analysis.

Options for spectral imaging

There are three ways to obtain spectral image information: a camera with optical elements, a continuous filter such as a filter wheel, or a CMOS sensor with a filter.

Multispectral imaging systems can be realized in different optical configurations:

- **Prism or grating designs:** Use dispersive optics to split incoming light into separate spectral components that are focused on individual sensor regions.
- · **Filter-wheel systems:** Capture one wavelength at a time by rotating different optical filters in front of a single detector—effective but slower for moving targets.
- **Integrated CMOS filter arrays:** Employ micro-filters deposited directly on the pixel array to record several spectral bands simultaneously, allowing compact, vibration-resistant cameras.
- **Multispectral cameras with optical elements:** Multispectral cameras with optical elements consist of four main components:
  - **Prism:** Splits the incident light into different wavelengths.
  - **Sensor:** Converts the light into electronic signals.
  - **Grating:** Isolates specific wavebands.
  - **Lenses:** Focus the light for further processing.

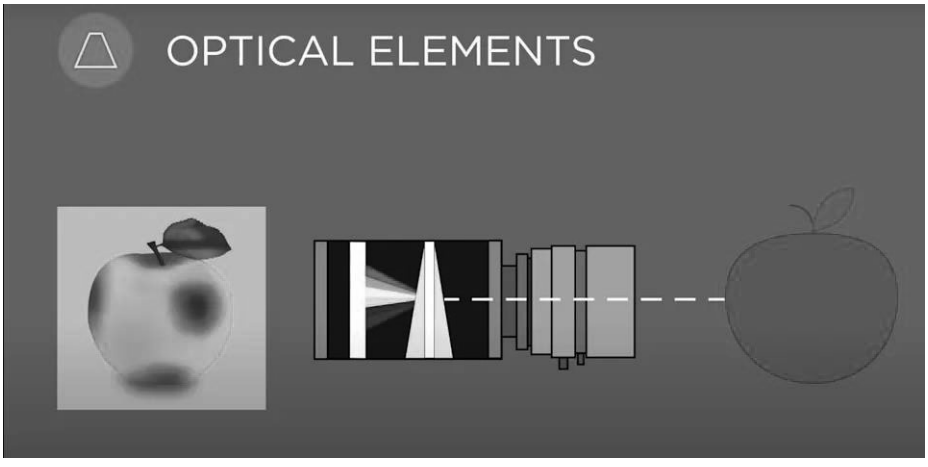

Together, these components generate a high-resolution multispectral image. Performance is highly dependent on the precise alignment and calibration of the optical elements, which can be costly.

- **Filter wheel cameras**

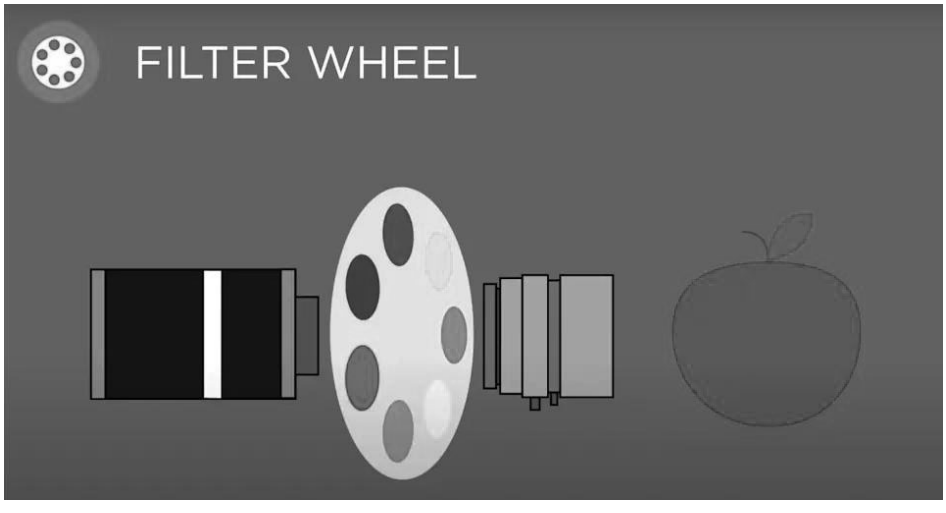

Objects captured with filter wheel cameras are scanned sequentially as the camera captures single wavelengths. For additional wavelengths, the filter wheel must be moved to the desired filter. However, this method has its limitations, especially with moving

targets. The slower scanning speed can result in blurred or incomplete images.

- **CMOS sensor with filter**

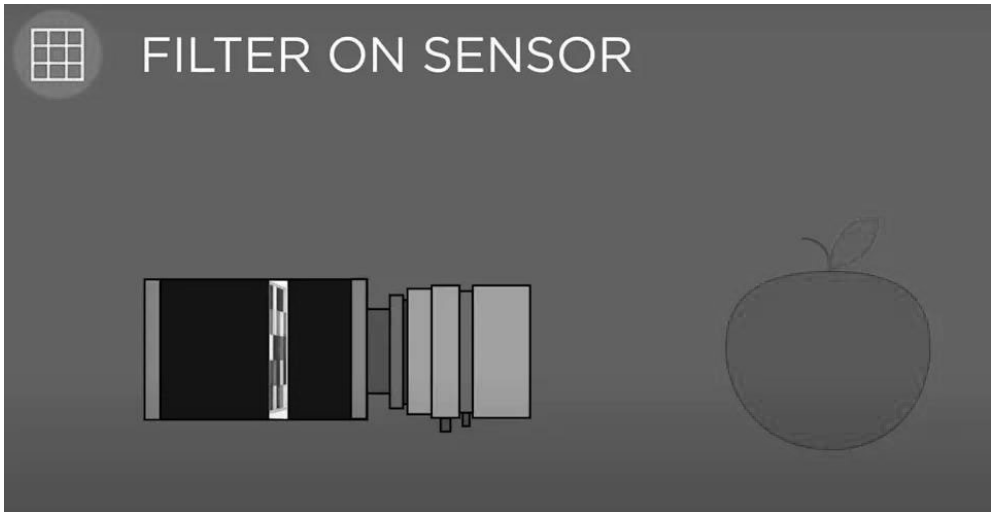

CMOS sensors are now available with bandpass filters integrated into the sensor layout. Unlike other scanning techniques, cameras with spectral filters on CMOS sensors do not require additional optical components to be aligned. They capture objects of different wavelengths in a single image. These sensors are not only less expensive, but also easier to integrate into existing imaging systems.

Overview of multispectral camera applications

Multispectral imaging has moved far beyond its aerospace origins. Today, it assists in agriculture (crop-health mapping), electronics manufacturing (PCB inspection), security printing (bank-note verification), dermatology, and environmental monitoring. In precision farming, for example, drones equipped with multispectral payloads distinguish healthy vegetation from stressed plants by comparing reflectance in near-infrared and visible bands.

Chapter summary/Key takeaways

Multispectral cameras mounted on drones provide a powerful way to observe features beyond human vision. By capturing light across multiple spectral bands, these sensors allow precise monitoring of vegetation health, soil conditions, water quality, and other environmental factors. Their integration with UAVs enables cost-effective, high-resolution mapping, making them indispensable in agriculture, forestry, environmental monitoring, and industrial inspections.

Chapter 17:
Hyperspectral Camera

Hyperspectral imaging is an advanced imaging technique that captures information across a wide range of wavelengths of the electromagnetic spectrum, often from ultraviolet to thermal infrared. Unlike traditional RGB cameras that capture only red, green, and blue light, hyperspectral cameras record dozens to hundreds of narrow spectral bands for each pixel in an image. This allows precise identification of materials, chemical composition, and other surface properties that are invisible to the human eye.

When mounted on drones, hyperspectral cameras enable rapid, flexible, and high-resolution aerial sensing. Applications range from agriculture and environmental monitoring to mineral exploration and industrial inspection.

Spectral imaging is imaging that uses multiple bands across the electromagnetic spectrum. While the RGB camera uses three visible light bands (red, green, and blue) to create images, hyperspectral imagery makes it possible to examine how objects interact with many more bands, ranging from 250 nm to 15,000 nm and thermal infrared. The study of light–matter interaction is called spectroscopy or spectral sensing.



Hyperspectral imaging captures wavelengths from 250 nm to 15,000 nm and thermal infrared.

How does hyperspectral imaging work?

Hyperspectral imaging involves using an imaging spectrometer, also called a hyperspectral camera, to collect spectral information.

A hyperspectral camera captures a scene's light, separated into its individual wavelengths or spectral bands. It provides a two-dimensional image of a scene while simultaneously recording the spectral information of each pixel in the image.

The result is a hyperspectral image, where each pixel represents a unique spectrum. This unique spectrum can be compared to fingerprints. Since every material and compound reacts with light differently, their spectral signatures are also different. Just like fingerprints can be used to identify a person, the spectra can identify and quantify the materials in the scene.

Components of a Hyperspectral Drone Camera

Component	Function	Key Features / Considerations
Optical System	Focuses light onto the dispersive element or sensor array.	• Lenses are optimized to minimize chromatic aberration across broad spectral ranges. • Can use adjustable or fixed focal lengths depending on flight altitude and area coverage.
Dispersive Element / Filter	Separates incoming light into distinct spectral bands for high spectral resolution.	• *Prism or grating spectrometers* disperse light into individual bands. • *Filter-based systems* use tunable filters or filter wheels for sequential band capture.
Hyperspectral Sensor	Converts dispersed light into electrical signals for image formation.	• *CCD/CMOS sensors* used for visible and NIR ranges. • *InGaAs sensors* used for SWIR imaging. • High sensitivity required to detect subtle reflectance variations.

Component	Function	Key Features / Considerations
Electronics and Processing Unit	Controls image acquisition and manages data processing.	• Regulates exposure, digitization, and timing. • Performs onboard preprocessing such as calibration and spectral correction. • Handles large hyperspectral datasets efficiently.
Calibration System	Ensures data accuracy through radiometric and geometric corrections.	• *Radiometric calibration* adjusts for illumination and sensor response. • *Geometric calibration* ensures precise band alignment. • May include reflectance panels or onboard calibration targets.
Mechanical Housing	Protects internal components and maintains stability during operation.	• Lightweight, vibration-resistant, and weatherproof design. • Integrated gimbal stabilizers reduce motion blur during flight.
Storage and Communication	Stores or transmits hyperspectral data.	• Supports large onboard memory and/or high-speed

Component	Function	Key Features / Considerations
		transmission to ground stations. • Compatible with telemetry systems for real-time monitoring and control.

Optical System

- **Function:** Focuses light onto the dispersive element or sensor array.
- **Considerations:**
  - Lenses are designed to minimize chromatic aberration across wide spectral ranges.
  - Adjustable or fixed focal lengths may be used depending on flight altitude and area coverage.

3.2 Dispersive Element / Filter

- **Types:**
  - **Prism or grating spectrometers:** Disperse incoming light into individual spectral bands.
  - **Filter-based systems:** Use tunable filters or filter wheels to sequentially capture multiple bands.
- **Function:** Separates wavelengths for high spectral resolution acquisition.

3.3 Hyperspectral Sensor

- **Function:** Converts the dispersed light into electrical signals.

- **Types:**
  - **CCD or CMOS array sensors:** Often used for visible and NIR ranges.
  - **InGaAs sensors:** Used for SWIR imaging.
- High sensitivity is crucial for detecting subtle differences in reflectance.

3.4 Electronics and Processing Unit

- Controls exposure, digitization, and timing.
- Performs onboard pre-processing, including calibration and spectral correction.
- Handles large datasets typical of hyperspectral imagery.

3.5 Calibration System

- **Radiometric Calibration:** Corrects for varying illumination conditions and sensor response.
- **Geometric Calibration:** Ensures accurate spatial alignment of hyperspectral bands.
- Often includes reflectance panels or onboard calibration targets.

3.6 Mechanical Housing

- Lightweight, vibration-resistant, and weatherproof to maintain sensor performance.
- Integrated gimbals ensure stability and reduce motion blur during flight.

3.7 Storage and Communication

- Large onboard memory or high-speed data transmission to ground stations.
- Compatible with telemetry protocols for real-time monitoring and control.

Integration with Drones

- **Mounting:** Gimbal or fixed mount, nadir-facing for mapping applications.
- **Power:** Powered by drone batteries or dedicated power modules.
- **Flight Planning:** Careful planning of altitude, speed, and overlap to ensure high-resolution, georeferenced hyperspectral mosaics.
- **Environmental Considerations:** Avoid strong shadows, reflective surfaces, or atmospheric interference for accurate spectral measurements.

Data Acquisition and Processing

- **Data Acquisition**
  - Hyperspectral cameras acquire data in **hundreds of bands**, creating a 3D data cube: two spatial dimensions and one spectral dimension.
  - Flight parameters like altitude, speed, and sensor integration time affect **ground sampling distance (GSD)** and signal quality.
- **Data Processing**
  - **Radiometric Correction:** Converts raw sensor data into reflectance values.

- **Geometric Correction:** Aligns pixels with geographic coordinates.
- **Spectral Analysis:** Compares pixel spectra with reference spectra to identify materials.
- **Classification and Mapping:** Generates material maps, vegetation indices, or chemical composition maps.

Popular software: ENVI, QGIS with hyperspectral plugins, Pix4Dmapper, and proprietary drone-integrated platforms.

What information hyperspectral imaging provides?

Hyperspectral imaging system analyzes a spectral response to detect and classify features or objects in images based on their unique spectra.

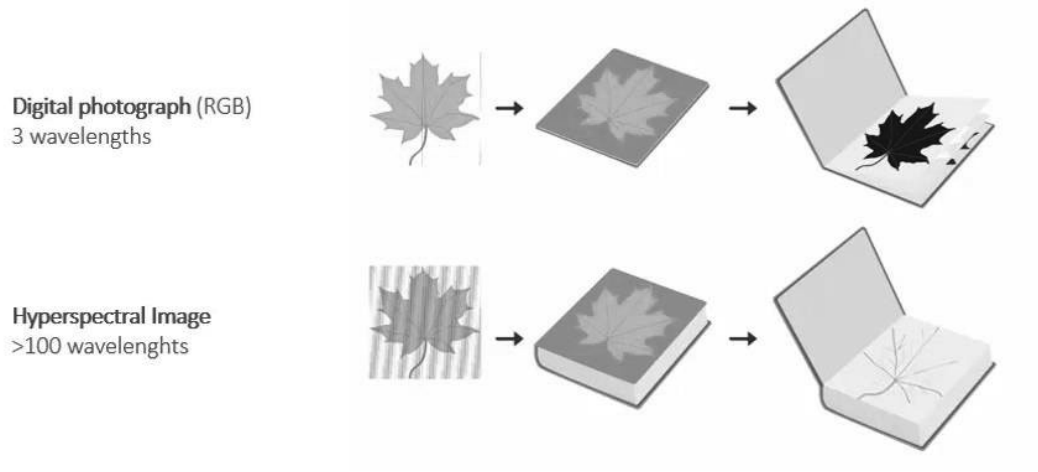

To match human vision, a digital photograph of a leaf (top) is created using three bands: red, green, and blue. The RGB data is comparable to a three-page pamphlet. In contrast, a hyperspectral image of a leaf (bottom) captures a spectral response from 220 wavelengths. The comparable 220-page book contains much more detailed information about the object.

By combining the benefits of digital imaging and a spectrometer, hyperspectral imaging provides both spatial and spectral information about the object's physical and chemical properties. The spectral information allows for the identification and classification of materials and the spatial provides data on the material's distribution and areal separation. Hyperspectral imaging provides answers to questions concerning "what" (based on the spectrum), "where" (based on location), and "when".

What are the advantages of hyperspectral imaging?

- **High spectral resolution:** Enables precise material identification.
- **Non-destructive analysis:** No physical contact required with objects.
- **Spatial and spectral information:** Provides both location and composition.
- **Enhanced remote sensing capabilities:** Detects features invisible to RGB or multispectral cameras.

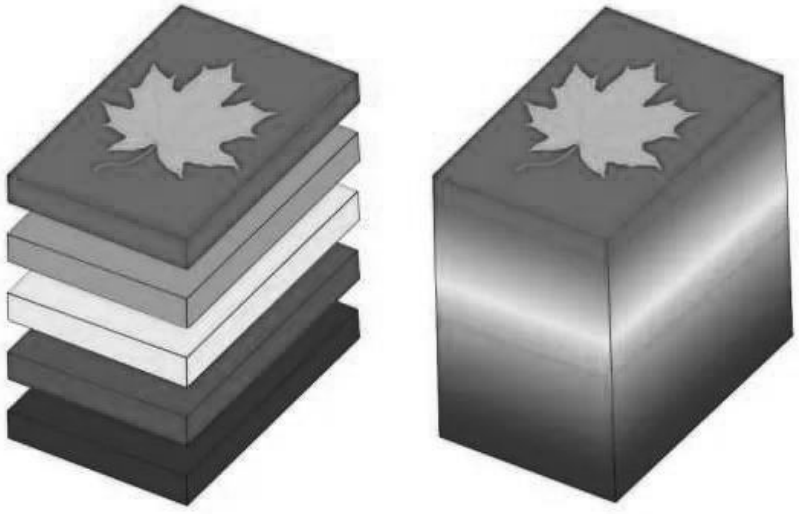

Multispectral Hyperspectral

Challenges

- Large data volumes require significant storage and processing capabilities.
- High sensor cost compared to RGB or multispectral systems.
- Environmental factors (e.g., lighting, clouds, shadows) can affect spectral accuracy.
- Requires specialized knowledge for data interpretation**.**

Applications of Drone-based Hyperspectral Imaging

Hyperspectral imaging is an increasingly used technique in industry, research, and remote sensing.

The data provided by hyperspectral imaging systems can be used during inspection to locate, sort, or quantify the concentration of various materials that are invisible to common cameras or the human eye. For instance, a hyperspectral imaging system integrated into an in-line quality control system enables the identification of foreign objects, contaminants, and the amount of fat, sugar, or moisture in products.

Hyperspectral imagery acquired through remote sensing provides information about surfaces on the Earth, such as minerals or vegetation for example.

Hyperspectral imaging is used for various applications, including:

- **Environmental monitoring:** Monitoring changes in land use, vegetation health, and water quality over time. This allows for detecting early signs of ecological degradation and tracking the effectiveness of conservation efforts.
- **Mineral exploration:** mapping mineral deposits, detecting the mineral composition and grade.

- **Quality control:** Non-destructive inspecting and grading of food products, detecting contaminants and defects in industrial products non-destructively.
- **Waste management:** Separating a broad range of materials reliably and with high purity. This information can be used to automate recycling processes and to increase the value of recycled material.
- **Agriculture:** Assessing the health and yield of crops, monitoring the soil moisture and nutrient content to optimize crop management practices and improve crop yields. Agricultural monitoring is usually done with a drone-mounted hyperspectral camera.
- **Military surveillance:** detecting and identifying hazardous materials.

Chapter summary/Key takeaways

Hyperspectral cameras capture data across dozens or even hundreds of narrow wavelength bands, providing a detailed spectral signature for every pixel in an image. Unlike multispectral cameras, which use a limited number of bands, hyperspectral imaging delivers much higher spectral resolution, enabling precise material identification and analysis. These cameras are especially valuable in fields such as mineral exploration, environmental monitoring, crop analysis, and defense applications, where subtle differences in surface composition must be detected. By offering rich, fine-grained data, hyperspectral cameras unlock advanced insights but also require greater processing power and storage.

In conclusion, hyperspectral imaging is both a prominent tool for research and highly useful machine vision technology for various industries to improve processes, increase quality, and reduce waste.

PART V:
System Integration

System integration in drones involves the process of combining various components and systems to ensure seamless operation and functionality. This includes the mechanical installation of the autopilot, electrical connections to other onboard components, and configuration to communicate and control different payloads and sensors.

The integration process is crucial for achieving optimal performance and reliability of the drone systems.

Chapter 18:
Drone Firmware & Software

What Is Firmware?

Firmware is the low-level software that runs directly on your drone's **flight controller**, defining its flight behavior, features, and capabilities. It acts as the bridge between hardware and control inputs – translating pilot commands and sensor data into precise flight actions.

Different firmware platforms cater to different drone types and use cases:

- **Betaflight:** Optimized for FPV and acrobatic flight performance
- **INAV:** Designed for GPS navigation and long-range missions
- **Ardupilot & PX4:** Feature-rich, open-source platforms for professional, autonomous, or industrial drones

Each firmware has unique features, hardware compatibility, and tuning workflows, so it's important to research which one aligns with your build's goals.



Installing and Flashing Firmware

To install or update (flash) your firmware, connect the flight controller to a computer via **USB** and use the appropriate configuration software (e.g., **Betaflight Configurator, Mission Planner**, or **QGroundControl**).

Flashing Steps (Example: Betaflight Configurator):

- Connect your flight controller via USB.
- Open the *Firmware Flasher* tab.
- Select the correct **board type, firmware version**, and options.
- Download or load the firmware file.
- Click **Flash Firmware** and wait until the process completes.
- Reconnect the board to initialize and verify the update.

Tip: Never disconnect the controller during flashing – it can corrupt the firmware.

Configuring the Firmware

Once flashed, configure your firmware to match your drone's hardware and flight preferences. Configuration is done through the GUI software, allowing full customization of sensors, inputs, and outputs.

Typical Configuration Tabs (Betaflight example):

- **Setup:** Confirm board recognition, calibration, voltage, CPU load, and firmware version.
- **Ports:** Assign functions for communication interfaces like UART, I²C, or SPI.
- **Configuration:** Define core settings — mixer type, ESC protocol, gyro, accelerometer, failsafe, and more.
- **Power & Battery:** Calibrate voltage/current sensors and set power alerts.
- **PID Tuning:** Adjust proportional–integral–derivative (PID) values for roll, pitch, and yaw stability.
- **Receiver:** Map control channels, endpoints, and deadbands for precise stick response.
- **Modes:** Assign auxiliary switches for flight modes (Angle, Horizon, Acro, Turtle, etc.).
- **Motors:** Test and calibrate motors and ESCs safely.
- **OSD (On-Screen Display):** Customize data overlays (battery, altitude, timer) for FPV goggles.

CLI (Command Line Interface): Execute advanced commands, back up or restore settings using dump or restore.

Testing and Validation

Before flying, test all firmware configurations to ensure stable operation:

- Verify motor direction and ESC calibration in the **Motors** tab.
- Check controller stick response in the **Receiver** tab.
- Test flight modes, failsafe, and OSD display.

- Conduct an initial hover test in a safe area before performing advanced maneuvers.

Refine **PID tuning, rates**, and **expo** settings as needed for your flying style.

Firmware vs. Software

- **Firmware** operates **onboard the drone** (e.g., flight controller, ESCs) to manage flight stability, motor control, and sensor data.
- **Software** runs **on the ground control system** (e.g., Betaflight Configurator, Mission Planner, QGroundControl), providing interfaces for setup, mission planning, telemetry, and data analysis.

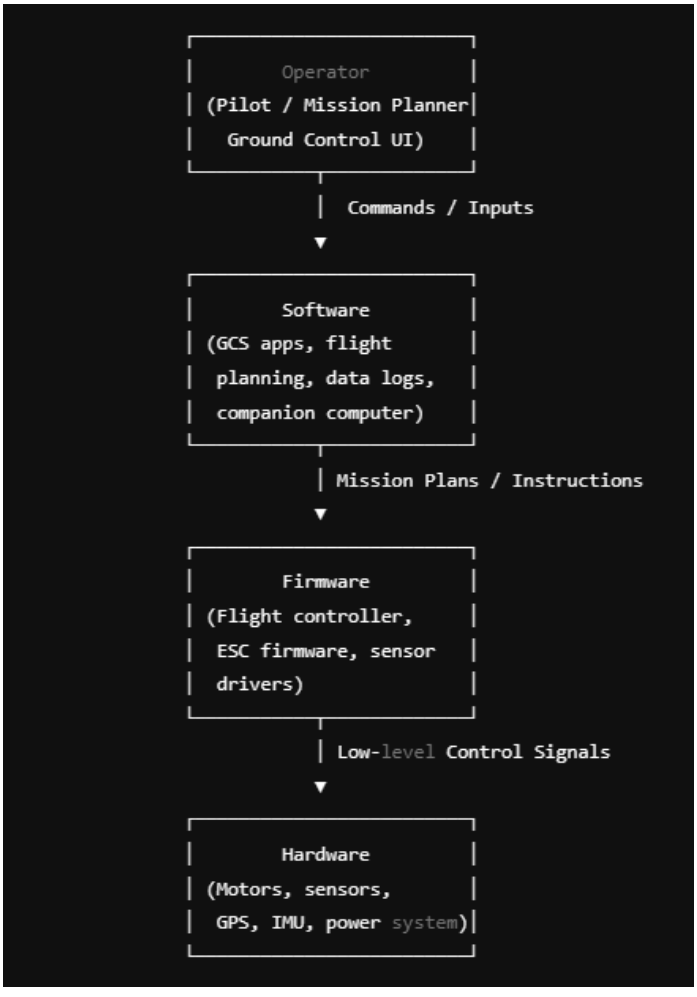

Together, they form the digital backbone of a drone — converting pilot input and sensor feedback into coordinated, stable flight.

Chapter summary/Key takeaways

- **Firmware** defines how a drone flies — stability, responsiveness, and functionality.
- **Flashing** keeps systems up to date with new features and bug fixes.

- **Configuration and testing** ensure proper integration of all components.
- **Software + firmware synergy** enables both manual and autonomous control, mission planning, and system diagnostics.

Reliable, well-tuned firmware transforms raw hardware into a precise, intelligent flight system.

Chapter 19:
Flight Control

The Flight Control System (FCS) is the central brain of a drone, responsible for stabilizing, manoeuvring, and executing commands. It integrates hardware, firmware, and software to process sensor data, interpret pilot or autonomous instructions, and regulate the motors through the propulsion system.

Key Components of Flight Control System

- **Flight Controller Board (Hardware)**
  - Microprocessor-based circuit board that hosts the control logic.
  - Popular examples: Pixhawk, Ardupilot, DJI N3, Betaflight controllers.
- **Firmware**
  - Low-level code that runs on the controller board.
  - Examples: ArduPilot, PX4, Betaflight, Cleanflight, DJI proprietary firmware.
- **Sensors**
  - **IMU (Gyroscope + Accelerometer):** Measures orientation and movement.

- **Magnetometer (Compass):** Provides compass heading for directional control.
- **Barometer:** Measures air pressure to estimate altitude.
- **GPS Module:** Determines global position.

- **Connectivity**
  - Interfaces with ESCs to control motor speed.
  - Communicates with the Ground Control Station (GCS) via telemetry.

Core Functions of Flight Control

- **Stabilization**
  - Continuously balances roll, pitch, and yaw using IMU data. The controller corrects deviations in milliseconds to maintain a steady flight.
- **Navigation**
  - Works with GPS, compass, and barometer to determine the drone's position, altitude, and heading.
  - Enables waypoint navigation and return-to-home (RTH) functionality.
- **Control Input Processing**
  - Converts pilot commands (via remote control or GCS) into precise adjustments for ESCs and motors.
  - Adjusts speed, altitude, and orientation in real time.
- **Autonomy**
  - Executes pre-programmed missions, such as grid mapping or agricultural spraying.

  - Uses sensor fusion (GPS + IMU + barometer + magnetometer) for accurate navigation.

- **Failsafe and Safety Management**
  - Monitors system health (battery, signal strength, GPS signal).
  - Automatically triggers safety actions—hover, land, or RTH—in case of failure.

How Flight Control Works (Step-by-Step)

- Pilot/GCS Command: Operator inputs (e.g., "move forward" or "climb").
- Sensor Feedback: IMU, GPS, and other sensors send real-time data to the controller.
- Processing: Firmware compares desired behavior with actual state.
- Correction Calculation: Using PID algorithms, the controller computes precise motor adjustments.
- Motor Control: ESCs adjust motor speeds to execute the manoeuver while maintaining stability.
- Feedback Loo**p:** The process repeats continuously—hundreds of times per second for smooth, stable flight.

Types of Flight Control Modes

- Manual Mode: Pilot has direct control with minimal stabilization.
- Stabilize Mode: Auto-leveling and altitude hold assist the pilot.
- GPS Mode: Uses GPS for position hold and navigation.
- Autonomous Mode: Drone follows pre-planned waypoints or tasks without direct pilot input.

Mode	Sensors Used	Pilot Control Needed	Holds Altitude	Holds Position	Best Use Case
Stabilize	IMU only	Full control (except levelling)	✗ No	✗ No	Training, indoor flight
Altitude Hold	IMU + Barometer	Pilot controls position	☑ Yes	✗ No	Beginner throttle training
GPS Mode	IMU + GPS + Barometer + Compass	Minimal (pilot guides direction)	☑ Yes	☑ Yes	Photography, outdoor flight
Autonomous	IMU + GPS + Barometer + Compass	Very little (only mission planning)	☑ Yes	☑ Yes	Mapping, surveying, agriculture

---

Communication protocols

Internal Communication

Used for data exchange between onboard modules (e.g., sensors, ESCs, flight controller).

- **Medium:** copper traces or wires (occasionally optical/wireless).
- **Distance:** Millimeters to a few meters.
- **Signal Type:** Analog and digital.

Analog Protocols

- Commonly used for **FPV video transmission** due to extremely low latency.
- The Flight Controller often overlays telemetry (OSD) directly on the analog video feed.

Digital Protocols

- Built around popular MCU architectures (Atmega, STM32, Intel Movidius, etc.).
- Common protocols: **I²C, SPI, UART, CAN, 1-Wire**.

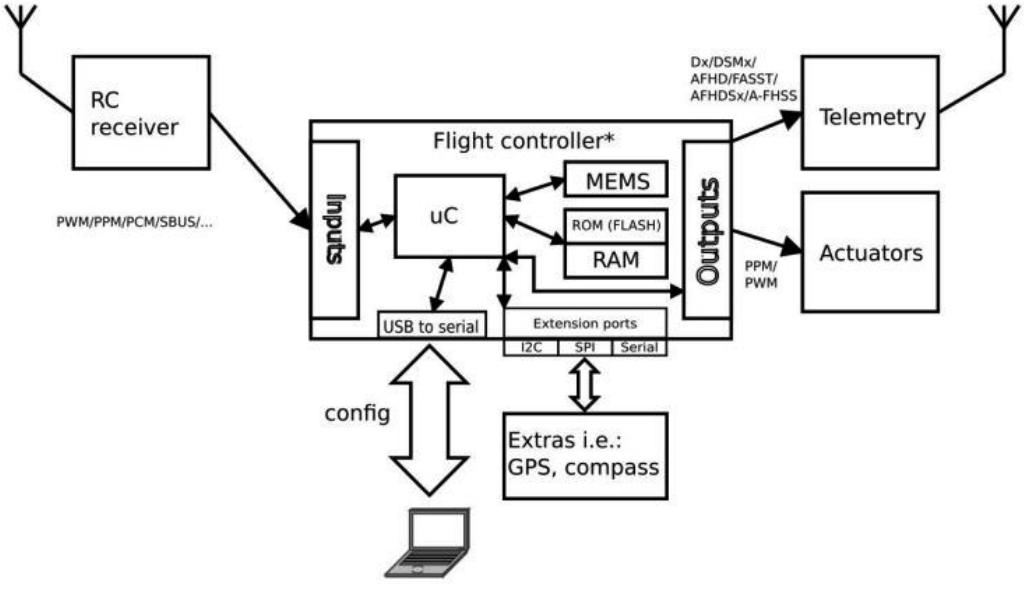

UART (Serial Communication)

One of the most widely used digital communication standards in UAV systems.

- **Type:** Asynchronous, full-duplex (no clock signal).
- **Wiring:** RX → TX, TX → RX, and GND (3 wires).

- **Logic Levels:** Typically, 3.3V or 5V TTL (unlike ±15V RS-232).
- **Speed:** 9,600 to 115,200 bps typical; up to >1 Mbps possible.
- **Applications in Drones:**
  - Flashing flight controllers or modules (via USB or Bluetooth)
  - Telemetry communication
  - External sensor or module interfacing
  - Signal transmission between components



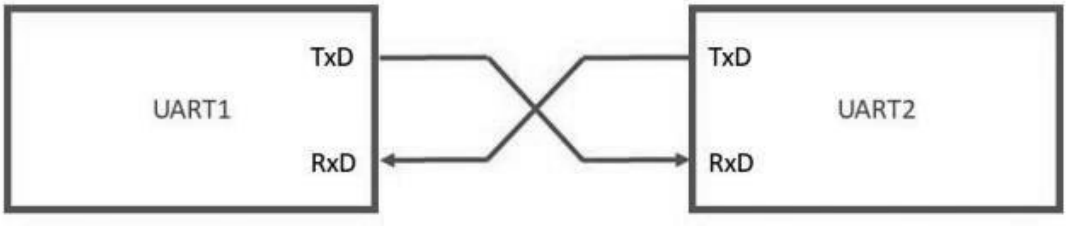

Note: Use proper shielding or filtering to prevent motor-induced EMI interference in UART lines.

PID control

The **PID controller** (Proportional–Integral–Derivative) is a control algorithm at the heart of every drone's **flight controller**. Its job is to keep the drone **stable and responsive** by constantly adjusting motor speeds based on sensor feedback.

When you command the drone to tilt, climb, or hold position, the PID system calculates how far the drone's current state is from the desired state, and then corrects it in real time.

How PID Works

- **Setpoint (Desired State):**
  - The target value, e.g., "level pitch = 0°" or "altitude = 10 m".
- **Process Variable (Measured State):**
  - The actual value measured by sensors (IMU, barometer, GPS).
- **Error = Setpoint – Process Variable**
  - The difference between what you want and what the drone is actually doing.
  - PID works to minimize this error.

The Three Components of PID

- **P = Proportional (Instant Correction)**
  - Corrects the error in proportion to its size.
  - Example: If the drone tilts 5° off level, the controller immediately increases motor power to counteract it.
  - **Too high P:** Drone oscillates (overreacts).
  - **Too low P:** Drone feels sluggish, doesn't correct enough.
- **I = Integral (Error Over Time)**
  - Looks at accumulated past errors.
  - Fixes small persistent errors that Proportional can't eliminate.
  - Example: If the drone constantly drifts slightly forward, Integral slowly adds correction until drift stops.

  - Too high I: Drone becomes unstable or "wind-up" occurs.
  - Too low I: Drone can't correct long-term drift.
- **D = Derivative (Prediction / Damping)**
  - Reacts to the **rate of change of error**.
  - Predicts future error and smooths out response.
  - Example: If the drone tilts quickly, D applies braking force to stop overshoot.
  - **Too high D:** Drone becomes twitchy/noisy.
  - **Too low D:** Drone overshoots corrections.

PID in Drone Flight

- Each axis (Roll, Pitch, Yaw) has its **own PID loop**.
- Flight controller runs these loops hundreds of times per second.
- Motor speeds are adjusted continuously to maintain stability.

Example:

  - Pilot commands "roll right 10°".
  - Sensors detect roll angle = 8°.
  - Error = 10° – 8° = 2°.
  - PID calculates corrections → sends precise throttle adjustments to motors → drone rolls smoothly to 10°.

Why PID is Important?

- Ensures **stability** in turbulence and wind.
- Makes the drone **smooth and responsive** to pilot inputs.
- Enables **autonomous modes** (GPS hold, waypoint flight) by accurately maintaining setpoints.

Chapter summary/Key takeaways

- The **Flight Control System** governs all aspects of flight—stability, navigation, and responsiveness.
- **PID control** ensures precise stability by continuously correcting deviations in real time.
- **Communication protocols** (PWM, PPM, SBUS, I²C, CAN, MAVLink) link sensors, ESCs, and telemetry systems for synchronized operation.
- The combination of **PID logic** and **robust communication** enables drones to perform complex missions with precision, from aerial imaging to autonomous navigation.
- The FCS transforms pilot commands and sensor feedback into coordinated, intelligent flight – making it the true *brain* of any UAV.

Chapter 20:
Troubleshooting

When a drone malfunctions, the problem can come from hardware, software, firmware, sensors, communication links, or even pilot error. Effective troubleshooting means following a systematic process to identify and fix the issue safely.

Power System Issues

- **Symptoms:** Drone won't power on, cuts off mid-flight, short flight times or sudden power loss.
- **Causes:**
  - Faulty or undercharged battery.
  - Loose or corroded power connectors.
  - Damaged Battery Management System (BMS).
- **Fixes**:
  - Check battery voltage with a multimeter.
  - Inspect connectors and solder joints for corrosion or looseness.
  - Replace swollen or damaged batteries.

Motor and ESC Problems

- **Symptoms:** Drone tilts, wobbles, or one arm doesn't respond.
- **Causes:**
  - Burnt ESC or damaged motor winding.
  - Propeller jammed or installed incorrectly.
  - ESC calibration mismatch.
- **Fixes**:
  - Swap motor/ESC connections to isolate faulty part.
  - Check ESC status LEDs.
  - Recalibrate ESCs in flight controller software.

Propeller and Frame Issues

- **Symptoms:** Drone unstable, vibrating, or drifting.
- **Causes:**
  - Bent, cracked, or unbalanced propellers.
  - Incorrect propeller orientation (CW/CCW mismatch).
  - Loose arms or damaged frame.
- **Fixes**:
  - Replace damaged propellers.
  - Ensure propellers are installed in correct direction.
  - Tighten frame screws and dampen vibrations.

Sensor Errors (IMU, Compass, GPS, Barometer)

- **Symptoms:** Erratic movement, poor altitude hold, GPS errors or incorrect heading.

- **Causes:**
  - IMU calibration off (temperature drift).
  - Magnetic interference affecting compass.
  - Weak or unstable GPS lock.
  - Barometer affected by propeller airflow or pressure changes.
- **Fixes**:
  - Recalibrate IMU and compass before flight.
  - Keep away from power lines, metal, or magnets.
  - Wait for sufficient GPS satellites (minimum 10-12) before takeoff.
  - Shield barometer from propeller airflow.

Communication and Control Issues

- **Symptoms:** Delayed response, loss of signal, drone flyaway.
- **Causes:**
  - Poor radio link or interference.
  - Antenna damage or misalignment.
  - Wrong receiver protocol (e.g., SBUS/PPM mismatch).
- **Fixes**:
  - Check transmitter/receiver binding.
  - Ensure correct protocol setup in firmware.
  - Replace damaged antennas and maintain line of sight.

Firmware and Software Errors

- **Symptoms:** Drone won't arm, unstable flight after update, random reboots.

- **Causes:**
  - Outdated or corrupt firmware.
  - Incorrect flight controller settings (PID tuning, ESC calibration).
  - Conflicting software versions.
- **Fixes**:
  - Reflash firmware (stable release).
  - Reset settings to default and recalibrate.
  - Verify ground station and firmware compatibility.

Environmental and Pilot-Related Issues

- **Symptoms:** Drone drifts, crashes, or behaves unpredictably.
- **Causes:**
  - Strong wind, rain, or GPS multipath errors near buildings.
  - Inexperienced pilot inputs.
- **Fixes**:
  - Avoid flying in poor weather or near tall structures.
  - Practice in open areas and start with stabilized modes.
  - Review pre-flight safety checklists regularly.

General Troubleshooting Workflow

- **Visual Check** → Inspect frame, propellers, motors, wiring.
- **Power Check** → Test battery voltage and connections.
- **Motor/ESC Test** → Spin motors individually.

- **Sensor Calibration** → Recalibrate IMU, compass, GPS.
- **Firmware/Software** → Verify configuration and update if needed.
- **Radio Link** → Test transmitter/receiver connection and range.
- **Test Flight** → Start with low-altitude hover to confirm stability.

Chapter summary/Key takeaways

Effective troubleshooting is about **methodical elimination**, not guesswork.

Always start with **power and physical inspection** before diving into software.

Sensor calibration and **firmware verification** are crucial after any repair or firmware flash.

Maintain **clean power, reliable communication links, and good pre-flight discipline** to prevent recurring issues.

By applying a structured diagnostic workflow, drone operators can ensure **safe, reliable, and consistent flight performance** under diverse conditions.

Epilogue/Conclusion

The journey through the *Anatomy of Multirotor* reveals far more than the sum of electronic components, circuits, and aerodynamic principles. It is a study in balance — between engineering precision and human ingenuity, between digital intelligence and the raw forces of flight. Every motor pulse, every propeller rotation, and every data packet exchanged between sensors and controllers represents the remarkable orchestration that allows a multirotor to defy gravity and respond to a pilot's will.

Understanding a drone's anatomy is not simply an exercise in technical mastery. It is about learning how systems interact — how power, control, and communication merge into a single, responsive machine. From the ESCs translating logic into motion, to the gyros that interpret the world in microseconds, each part contributes to an ecosystem of controlled chaos that defines modern aerial robotics.

But knowledge of anatomy alone is not enough. True proficiency comes from practice — from diagnosing faults, optimizing configurations, and respecting the delicate interplay between hardware, software, and environment. The lessons of troubleshooting are not merely about fixing errors, but about developing intuition — the kind that allows a pilot or engineer to *feel* the behavior of a drone even before the data confirms it.

As drones continue to evolve — integrating AI, advanced autonomy, swarming intelligence, and hybrid propulsion — the fundamentals explored in this book will remain the backbone of all multirotor systems. The engineers, makers, and enthusiasts who understand these foundations will be the ones shaping the skies of tomorrow.

In the end, building and mastering a multirotor is an act of creation and discovery. It connects the physics of flight with the art of control, transforming circuits and code into something that moves with life. And as each propeller spins into motion, it reminds us of a timeless truth: that innovation is not just about reaching new heights, but about understanding the mechanisms that lift us there.

Beyond the Horizon

The story of the multirotor does not end here. It extends beyond laboratories and workshops, soaring into the vast expanse of possibility — where human creativity meets the open sky. Drones are no longer mere machines; they are extensions of perception, capable of seeing where we cannot, exploring where we dare not, and connecting worlds that were once out of reach.

One day, the hum of propellers may blend with the whisper of wind-driven wings and the silence of autonomous flight. Yet the essence will remain the same — the eternal human desire to rise above, to explore, to understand.

And in that pursuit, every engineer, pilot, and dreamer becomes part of a lineage — not just of builders, but of believers in flight itself.

Bibliography

Blog - Evelta Electronics

How to Build a Drone Frame: Step-by-Step Engineering Guide - Evelta Electronics

How to choose drone frame for racing or freestyle? Drone Nodes

Drone Landing Gear: Types, Maintenance, and Equipment

Different Types of Sensors and Sensing Technologies

BLDC Motor: Comprehensive Guide to Brushless Motors - Evelta Electronics

GPS Overview Part 1: What is GPS and GNSS Positioning? | Eos

Global Navigation Satellite System [Explained]

RGB cameras: Definition, components, and integration - TechNexion

Understanding IR Sensor: A Brief Overview | Rockall Safety

IR Sensor | Basics, Types, Circuit, Working, Projects, FAQs

All you need to know about IR Sensors - Evelta Electronics

The Ultimate Guide to Depth Perception and 3D Imaging Technologies - e-con Systems

What is Multispectral Imaging? | Basler AG

What is hyperspectral Imaging?: A Comprehensive Guide - Specim Spectral Imaging

https://sensing.konicaminolta.us/us/applications/spectral-imaging/

https://www.linkedin.com/advice/0/how-do-you-program-your-drones-flight-controller-firmware

https://www.flyeye.io/drone-technology-communication/

Designing my own Flight Controller – The Flying Rabbit Hole

https://www.airsight.com/learn/airspace-security/drone-fundamentals/drone-communication-data-link

http://www.bowersflybaby.com/tech/props.html

https://risingsunfpv.com/blogs/helpful-guides/size-in-inches-x-pitch-in-inches-x-number-of-blades-props?srsltid=AfmBOorQVuEOUlHjsEinL6rzmu4PSNgBWsZHl5dA0MUaLXaOfL57hlXg&shpxid=9b5a544a-14a1-40c4-863c-52243beb0a6b

Acknowledgments

Special thanks to Shri Hoshiyar Singh, Shri Prasenjit De and Shri Sudhakar Kanaujia. I also extend my heartfelt gratitude to my beloved parents, brother, grandparents, friends, and family. I am deeply grateful for your contributions to my life. With the grace of the Divine, I have been able to accomplish this journey, and I am thankful for everything I have received in life.